



**Disaster Management Information Centre
Disaster Management Bureau (DMB)
Ministry of Food and Disaster Management**

Disaster Management and Relief Bhaban (6th Floor)
92-93 Mohakhali C/A, Dhaka-1212, Bangladesh
Phone: +88-02-9890937, Fax: +88-02-9890854
Email: info@dmic.cdmp.org.bd, dmb@bttb.net.bd
Web: <http://www.cdmp.org.bd>, www.dmb.gov.bd

Emergency Title:

Cyclonic Storm "SIDR"

Emergency Location:

Bangladesh
20°22'N-26°36'N, 87°48'E-92°41'E,

Covering Period:

From: SUN-02-DEC-2007:1800
To: MON-03-DEC-2007:1800

Transmission Date/Time:

MON-03-DEC-2007:1800

Prepared by:

DMIC, DMB

Summary of Cyclone Sidr Response

Updated official report from MoFDM illustrates that the number of death caused by tropical cyclone 'SIDR' has risen to **3292 affecting 8.6 million** people of **2.0 million** families. These casualties and damages of houses, livestock, crops, educational institutions, roads and embankments have been reported from 1888 unions of 200 upazilas of 30 districts. Most deaths and damages have been attributed to the storm surge.

AFD is working on non-stop basis and carrying the relief goods to the local administrations, communities at the very remote locations by both BAF and US Aircrafts. Today USAF and US Marine scheduled to operate 12 sorties to the cyclone affected areas.


Up to Saturday, December 01, 2007 GoB have allocated approx 507 million BDT from Honorable Chief Advisor's Relief & Welfare Fund and DRR, MoFDM for the Sidr victims. GoB has also allocated 16890 MT GR Rice, distributed 27,000 food bags, 26700 blankets, 16454 tents, 3,348 utensils and 13,000 bundles of CI sheets by the Directorate of Relief and Rehabilitation (DRR).

Total Death: 3292
People Missed: 871
Family Affected: 2000848
People Affected: 8669789
Houses Damaged: 1503552
Crops Damaged: 2077228 acre
Trees Destroyed: 4065316

Actions Taken:

- Work for cleaning 2 ponds and establishing 12 ringwells have been taken in Dublarchar.
- Water is being supplied in Khulna by 38 High Density Plastic (HDP) mobile tanks capable of containing 500 liters of water.
- 9 mobile water treatment plants out of 10 are functioning. 1 unit is waiting to be repaired in Jhalokathhi and will be activated soon.
- In Patuakhali 133 ponds of different upazilas were cleaned by Department of Public Health Engineering and are being used for household works. Other unclean ponds are not being used.

The Disaster Management Information Centre is the information hub of the Ministry of Food and Disaster Management for risk reduction, hazard early warnings and emergency response and recovery activities



Situation Report

- In Gopalganj, Madaripur and Shariatpur 156 ponds of different upazilas were cleaned by Department of Public Health Engineering and are being used for household works. Other unclean ponds are not being used.
- BDT 500000 G. R Cash has been allocated to the Relief and Coordination cell in Barisal district for Rescue and relief operations.
- Last 29th November, 2007 BDT 300 million has been allocated to the highly affected 9 districts as a house building grant from **Chief Adviser's Relief and Welfare Fund**.
- Medicine 48 packets, Alam Feric 40 packets, ready food 333 packets, water filter 5000pcs, Milk powder 666 packets blanket 6000 pcs from the contribution of India Government have been hand over to the Armed Forces for distributing to the affected people.

Operations by Armed Forces Divisions (AFD)

USAF and US Marine scheduled to carry relief items (food, blanket, shelters and clo) by operating 4XC-130.

US Marine Scheduled to operate 6XCH-53 to carry relief items (Water Purification Tab, Food and Shelter) to the affected areas. Also 2XCH-53 are used to carry Medical team to the affected areas.

[Source: Armed Forces Division; Date: December 03, 2007]

Contribution to Chief Adviser's Relief and Welfare Fund

If you would like to contribute to the "**Chief Adviser's Relief and Welfare Fund**" you may follow any of the following procedures:

Cash money or Bank cheque:

A. You may directly deposit your monetary contribution (cash money or bank cheque or any other form of banking transaction) directly to the following account:

Chief Adviser's Relief & Welfare Fund
Current Account No. 33004093
Sonali Bank, Prime Minister's Office Branch
Tejgaon, Dhaka

B. You may send your crossed cheque (Not cash money) to the fund with a forwarding letter to the following address:

Principal Secretary
Chief Adviser's Office
Tejgaon, Dhaka, Bangladesh
Attention: Assignment Officer, Chief Adviser's Office

C. If you would like to hand over your contribution to the honorable Chief Adviser personally, you may send a fax mail with your details (Contact address, phone and fax numbers) to the following faxes: + 880-2-8151700, + 880-2-8111490. This office will contact you for further action in this regard.

Relief goods:

D. If you are interested to send any other kind of relief for the flood affected people then you may fax with relevant details of the contribution and your contact address to the following fax numbers: + 880-2-8151700, + 880-2-8111490. This office will contact you for further action in this regard.

Other information:

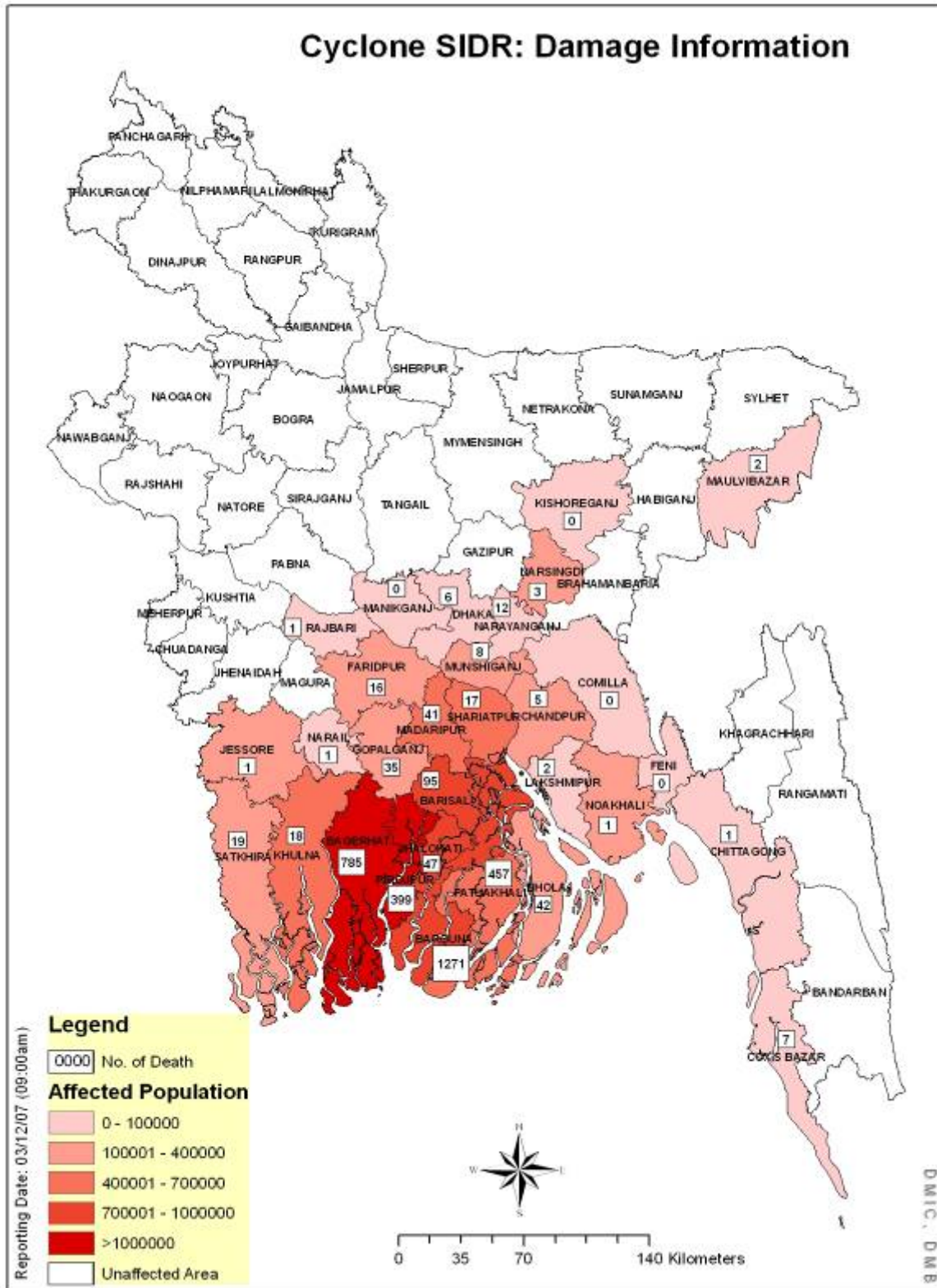
E. If you have any other queries in regard to your contribution to the "Chief Adviser's Relief and Welfare Fund" you may contact the Assignment Officer to the Honorable Chief Adviser in the following phone number: + 880-2-8153082.

The Disaster Management Information Centre is the information hub of the Ministry of Food and Disaster Management for risk reduction, hazard early warnings and emergency response and recovery activities

Page 2 of 9



SIDR Damage

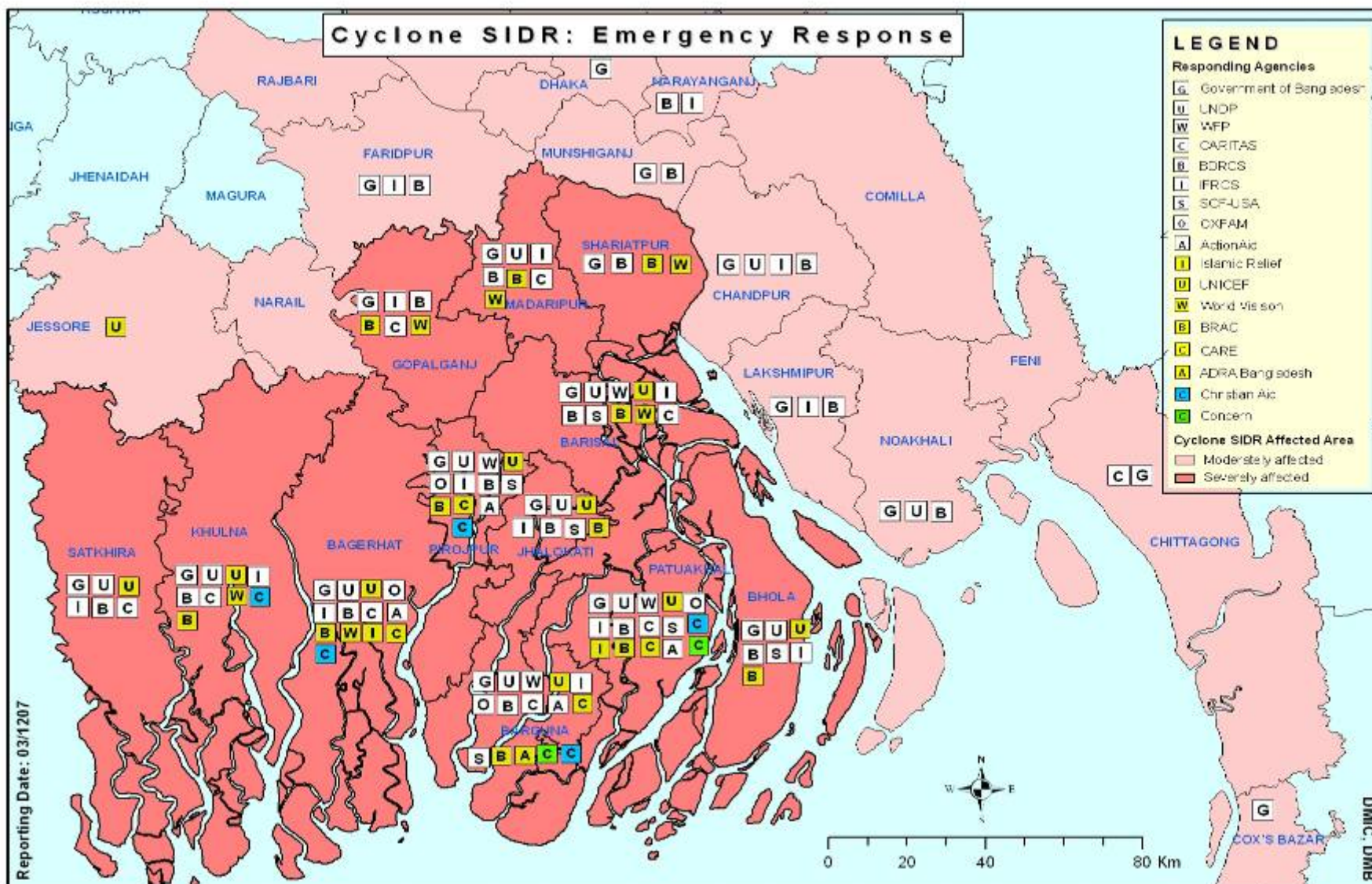


Most affected areas by Sidr

The most affected areas of the Sidr in terms of deaths are Borguna, Bagerhat, Patuakhali and Pirozpur. Other most affected districts are Barisal, Khulna, Satkhira, Jhalokathi, Bhola, Madaripur, Gopalganj, Shariatpur etc.

The Disaster Management Information Centre is the information hub of the Ministry of Food and Disaster Management for risk reduction, hazardous early warnings and emergency response and recovery activities

Cyclone 'SIDR' Emergency Response



The Disaster Management Information Centre is the information hub of the Ministry of Food and Disaster Management for risk reduction, hazard early warnings and emergency response and recovery activities

Relief Activities to Cyclone SIDR Victims by DRR

Sl. No.	District	Allocated								Allocation from Honourable Chief Advisor's Relief and Welfare Fund
		GR Rice MT	GR Cash BDT	House Building Grant BDT	Others					
					Foods (Bag)	Blanket (pcs.)	Tent (pcs.)	Utensils (Carton)	CI Sheets (Bundle)	
1	2	3	4	5	6	7	8	9	10	11
1	Patuakhali	2740	3500000	34500000	6500	3230	2676	500	2000	3000000
2	Bagerhat	2450	3967000	31500000	8000	3230	2775	500	2000	3500000
3	Borguna	2800	3250000	31925000	6500	3120	2677	500	1500	3500000
4	Jhalokathi	1190	2189000	16000000	6000	1220	200	0	1000	1500000
5	Pirozpur	2535	3820000	31900000	0	2900	2366	500	1500	3000000
6	Satkhira	875	1369000	10500000	0	1000	700	500	500	2000000
7	Barisal	1500	783000	15300000	0	1000	710	500	2000	1500000
8	Bhola	350	1050000	16000000	0	1000	700	0	500	2000000
9	Laxmipur	200	375000	0	0	1000	300	0	0	1000000
10	Khulna	850	1650000	6000000	0	1000	350	348	500	1750000
11	Golapganj	400	250000	6000000	0	1000	300	0	500	1250000
12	Sariatpur	250	250000	6000000	0	1000	300	0	500	1250000
13	Madaripur	350	250000	6000000	0	1000	300	0	500	1750000
14	Faridpur	100	0	0	0	1000	0	0	0	3000000
15	Munshiganj	100	0	0	0	0	0	0	0	0
16	Dhaka	0	0	0	0	0	0	0	0	0
17	Cox's Bazar	0	0	0	0	1000	600	0	0	0
18	Chittagang	0	0	0	0	1000	700	0	0	0
19	Chandpur	200	425000	0	0	1000	350	0	0	0
20	Noakhali	0	0	0	0	1000	450	0	0	0
Total		16890	23128000	211625000	27000	26700	16454	3348	13000	273000000

[Source: Directorate of Relief and Rehabilitation – DRR; Date: December 01, 2007]

BRAC

Sl. No.	Name of Region	Name of District	No. of Upazila	No. of Branch Office	No. of Union	Total Distribution (H/H)	Cumulative Distribution (H/H)	Cloth (Pices)	Milk (Ltr)
1	Barisal	Barisal	10	69	101	0	10775	0	0
3	Barisal	Bhola	7	29	62	0	2400	0	0
2	Barisal	Jhalokathi	6	22	32	0	7400	0	0
	Sub-Total		23	120	195	0	20575	0	0
4	Khulna	Bagerhat	9	32	74	500	39500	15200	2491
5	Khulna	Khulna	9	13	14	0	2500	0	0
	Sub-Total		18	45	88	500	42000	15200	2491
6	Patuakhali	Barguna	4	33	33	500	33150	14500	2664
7	Patuakhali	Patuakhali	6	32	67	950	23300	9825	1572.08
8	Patuakhali	Pirojpur	4	25	40	0	16950	5430	0
			14	90	140	1450	73400	29755	4236.08
9	Faridpur	Gopalganj	6	59	74	0	5000	0	0
10	Faridpur	Madaripur	4	17	37	0	4500	0	0
11	Faridpur	Shariatpur	7	14	57	0	5300	0	0
	Sub-Total		17	90	168	0	14800	0	0
	Total		72	345	591	1950	150775	44955	6727.08
* Immediate Response									33274
G.Total							184049	44955	6727.1

Food Package: Rice-10 Kg, Lentil-1 Kg, Biscuit-2 Pkt, Match-2 Box, Cash 200 Tk.

*** Note:**

A package of 1 kg Chira (Flattened Rice) and 250 gm Gur (Molasses) was distributed among 33,274 households as immediate response after the cyclone during November 16-17, 2007

Total Distribution

Quantity in MT						Cash Taka
Flattened Rice	166.63	Molasses	41.65	Rice	1507.75	21,276,600.00
Potato	88.78	Oil	11.09	Lentil	195.17	
Match (Box)	301550	Salt	44.39	Biscuit	31.24	

[Source: BRAC; Date: December 02, 2007]

Bangladesh Red Crescent Society
Intervention with humanitarian aids for cyclone SIDR
(With Support of IFRC)
[Date: December 02, 2007]

Sl. No.	Name of Unit	Amount (BD)	Rice (MT)	Lentil (MT)	Oil (MT)	Salt (MT)	Family Kits	Plastic Sheets	Share	Lungee	Blanket	Medical Time	ORS	WPT	Distributi on Cost
1	Barguna	1000000	100	25	10	5	700	350	5700	5700	700	2	4000	10500	110000
2	Bagerhat	1000000	100	25	10	5	700	350	5700	5700	700	3	6000	10500	110000
3	Pirojpur	1000000	100	25	10	5	700	350	5700	5700	700	2	4000	10500	110000
4	Patuakhali	1000000	100	25	10	5	700	350	5700	5700	700	2	4000	10500	110000
5	Jalakhati	800000					700	350	700	700	700	1	2000	10500	90000
6	Barisal	800000					700	350	700	700	700			10500	90000
7	Khuina	600000					500	250	500	500	500	2	4000	10500	70000
8	Bhola	600000					500	250	500	500	500			10500	70000
9	Madaripur	600000					500	250	500	500	500	1	2000	10500	70000
10	Gopalganj	600000					500	250	500	500	500	2	4000	10500	70000
11	Satkhira	600000					500	250	500	500	500	1	2000	10500	70000
12	Laxmipur	600000					500	250	500	500	500			10500	70000
13	Chandpur	300000					400	200	400	400	400			10500	45000
14	Faridpur	300000					400	200	400	400	400	1	2000	10500	45000
15	Narayangaj	300000					400	200	400	400	400			10500	45000
16	Noakhali	800000					700	350	700	700	700			10500	90000
17	Shariatpur	800000					700	350	700	700	700	1	2000	10500	90000
18	Munshiganj	300000					400	200	400	400	400			10500	45000
Total		12000000	400	100	40	20	10200	5100	30200	30200	10200	18	36000	189000	1400000

NB. Allocated amount for procuring of emergency food from the local market

AMDA (Association of Medical Doctors of Asia) Bangladesh

Area of Operations: Mirzaganj Upazila, Patuakhali District

Non-Medical Items:

Date	Location	Number of Beneficiaries Covered	Relief Items Distributed	Quantity
29 th Nov 07	Baidhopasha Primary School Daulysubidkhali Union	1400 people	Rice	800 kg
			Dal	50 kg
			Salt	20 kg
			Molasses	400 kg
			Biscuits	50 kg
			Water purifying Tab	3000 tab
			Used Clothes	1400 pcs
			ORS	1500 pcs
			Candle	200 pcs
			Gas light/Matches	100 pcs
30 th Nov 07	Kismotpur Primary School Sultanabad Village Kakrabunia Union	900 people	Biscuits	100 kg
			Water purifying Tab	3000 tab
			ORS	1500 pcs
			Candle	200 pcs
			Gas light/Matches	100 pcs
			Used Clothes	900 pcs

Health Care services

Date	Location	Number of patient Consulted	Diseases	Remarks
26 th Nov. 07	Baidhopasha Primary School Daulysubidkhali Union	2000 patients	Injury	30% patient
			Bodyache	
			Pneumonia	20% children
			Common cold	80% children
27 th Nov. 07	Kismotpur Primary School Sultanabad Village Kakrabunia Union	1200 patients	Injury	40% patient
			Bodyache	
			Pneumonia	20% children
			Common cold	80% children

Medical Team Consist of:

- 4 Medical Officers
- 2 Paramedics
- 1 Pharmacist
- 5 Logisticians

Situation Report

Damage Report due to Cyclone SIDR

Sr No	Name of District	No. of affected upazila	No. of affected union	No. of Affected Family	No. of Affected People	Damaged Crops (Acre)		Damaged Households		No. of death	No. of injured people	No. of missing people	No. of livestock death	Affected Educational Institute		Damaged Road (km)		Damaged Bridge/Culvert	Damaged Embankment (km)	Damaged Trees	
						Full	Partial	Full	Partial					Full	Partial	Full	Partial				
						7	8	9	10					11	12	13	14				15
1	Barisal	10	91	230085	846076		223563	41470	85993	95			962		4388						300000
2	Jhalokathhi	4	34	149202	763211	117308	67908	69685	76108	47	16206		91329	345	1239	495	1313	20	62	320000	
3	Pirojpur	7	51	192831	1011359	33162	29540	63896	80315	399	1161	511	735411	260	710	383	1259	33	739	750000	
4	Borguna	5	42	217279	843669	227403	83202	95412	96245	1271	16310	26	593571	413	643	614	1294	1634	679	1000000	
5	Bhola	7	67	28771	147718	22350	148862	15389	20300	42	61	14	7658	665	325	25	87			150000	
6	Patuakhali	7	72	252300	611125	60440	254835	53291	132369	457	8500	221	17184	351	1022		838			175000	
7	Khulna	9	68	112476	525616	12464	78292	17323	67011	18	173		559	35	462	11	67		43	45170	
8	Satkhira	7	70	34683	169287	2858	40770	5293	11482	19	2	1	162		133	50	25		19	35400	
9	Bagerhat	9	78	233024	1034319	58215	45137	118899	125333	785	8956		125963	181	1605	60	573		250	20000	
10	Gopalgang	5	72	55494	257354	8958	34248	24133	85000	35	20		94492	33	555	46				17000	
11	Madaripur	4	61	92300	595000	3330	9460	4991	7509	41	119		30	37	91					30444	
12	Shariatpur	6	65	95562	423023	20536	43235	27993	54325	17	1232		159	31	480					776429	
13	Faridpur	8	83	38635	154540		75542	1000	37635	16		3	52		34					153300	
14	Rajbari	4	42				9359	3789	755	1										2000	
15	Dhaka	5					9114	15	0	6	2									9000	
16	Narayanganj	4	44	14164	57998	6889	1297	476	5156	12			153		35					2000	
17	Munshiganj	6	67	21590	102322	3080	6553	2804	5548	8	18				43		23			8000	
18	Narsingdi	6	70	60558	306538		34301	24	5280	3	5		10802		48					160000	
19	Chittagong	5	37	3759	15295	1976	4989	603	5181	1		92	4654		9	30	70		34	1200	
20	Cox's Bazar	8	43	2004	8555		1276	40	1499	7			3		9		21		30	1500	
21	Noakhali	5	88	33740	217300	3125	19625	980	2200	1	35		250				150		8	700	
22	Feni	6	23	35	156		263		30											450	
23	Laxmipur	5	54	9988	55695		127483	1479	6652	2	1	1	2		133					700	
24	Chandpur	8	123	38133	175579		19301	10342	15443	5			70	47	286		40		2	81673	
25	Comilla	16	162	14119	70527		30104	806	3412						98					1400	
26	Jessore	8	94	55902	223608		2008			1	7	2								350	
27	Narail	3	41	8592	35024	7615	21656	3629	6177	1					48					750	
28	Moulvibazar	3	8	149	755		80	60	89	2			56							850	
29	Kishorganj	13	73	5473	18140		16087	55	2628				765	2	3					12000	
30	Manikganj	7	65			6807	42622						5							10000	
Total		200	1888	2000848	8669789	596516	1480712	563877	939675	3292	52808	871	1684292	2400	12399	1714	5760	1687	1866	4065316	

[Source: Ministry of Food and Disaster Management (MoFDM) Relief Control Cell (RCC); Date: December 03, 2007 compiled at 0300 BST]

The Disaster Management Information Centre is the information hub of the Ministry of Food and Disaster Management for risk reduction, hazard early warnings and emergency response and recovery activities