



**Disaster Management Information Centre  
Disaster Management Bureau (DMB)  
Ministry of Food and Disaster Management**

Disaster Management and Relief Bhaban (6<sup>th</sup> Floor)  
92-93 Mohakhali C/A, Dhaka-1212, Bangladesh  
Phone: +88-02-9890937, Fax: +88-02-9890854  
Email: [info@dmic.cdmp.org.bd](mailto:info@dmic.cdmp.org.bd), [dmb@btcl.net.bd](mailto:dmb@btcl.net.bd)  
Web: <http://www.cdmp.org.bd>, [www.dmb.gov.bd](http://www.dmb.gov.bd)



**Emergency  
Title:**

**Summary of Cyclonic Storm "AILA"**

**Emergency  
Location:**

**Bangladesh**  
20°22'N-26°36'N, 87°48'E-92°41'E,

**Covering  
Period:**

From: SUN-31-MAY-2009:1500  
To: MON-01-JUN-2009:1600

**Transmission  
Date/Time:**

MON-01-JUN-2009:1630

**Prepared  
by:**

DMIC, DMB

**Summary of Cyclonic Storm "AILA"**

**Current Situation**

The death toll due to the cyclone AILA reached 168. Many areas of the affected districts were inundated and houses, roads and embankments were damaged. District level damage report by the GoB is attached with report. However we have started collection of the lower level damages and response report and currently under processing.

Government administration, local elected representatives and other Non Government organizations are continuing their rescue and response operations in cyclone affected areas. These organization have started their relief and rehabilitation operations immediately just after the cyclone crossed over.

Local elected representatives and elites are encouraging and providing confidence to the affected people for facing the situation. The Bangladesh army and Coast Guard are trying to establish local communication and still handling the rescue operations.

**Total Death: 168**  
**People Injured: 7083**  
**Family Affected: 7,70,547**  
**People Affected: 33,90,274**  
**Houses Damaged: 5,82,918**  
**Crops Damaged: 3,05,156 acre**

**Actions Taken**

- Director General of Disaster Management Bureau (DMB) and the Chief Technical Advisor of Comprehensive Disaster Management Programme (CDMP) are in the field to ensure better response and coordination. Today they meet the Deputy Commissioner of Khulna and going to arrange DMC meetings for better planning and coordination.

The Disaster Management Information Centre is the information hub of the Ministry of Food and Disaster Management for risk reduction, hazard early warnings and emergency response and recovery activities



- In a follow up meeting of special meeting of Disaster & Emergency Response (DER) group held in CDMP conference room today decided that the NGO's/donors will send their responses to DMIC and DER for further assessment by 02 June 2009.
- A total of BDT 301,00,000 G.R. Cash has been allocated to the "AILA" affected districts.
- G. R. Rice 16651.000 MT has been allocated to the "AILA" affected districts and 24650 litres of water has been allocated to mostly affected areas.
- A total of 18100 pcs of sarees, 6500 pcs of lungis have been allocated to the mostly affected districts.

### Different Organization's Response

#### Armed Forces Division Deployment

Sl. No.	Svcs	District	Uz	Remarks
1	Army	Satkhira	Asasuni	3 X infantry units 1 X Artillery uni 1 X Engineer unit 8 X Fd Medical Team Tri Shark Boat-22 WPP-11 Search & Rescue equipment
			Shyamnagar	
			Nildumur	
		Patuakhali	Sadar	
			Golachipa	
			Kolapara	
			Mirzaganj	
			Bawphal	
			Dashmina	
		Khulna	Rangabali	
			Dumuria	
			Paikgachha	
		Bagerhat	Sadar	
			Sarankhola	
2	Navy	Khulna	Koyra	9 X Ships Medical Team Search & Rescue Equipment
			Dacope	
		Barguna	Amtali	
			Patharghata	
			Sadar	
		Bagerhat	Rampal	
			Mongla	
		Barisal		
		Bhola	Monpura	
			Sadar	
Noakhali	Hatiya Coastal Area			
3	BAF	Dhaka		Helicopter Transport Aircraft
4	Coast Guard	Khulna		Crafts & Boats
		Bhola		
		Noakhai		

[Data Date: May 30, 2009]

The Disaster Management Information Centre is the information hub of the Ministry of Food and Disaster Management for risk reduction, hazard early warnings and emergency response and recovery activities

## Status of Water Purification Plants (As on May 30, 2009)

### Army

Total	Deployed	Unserviceable	Available	Remarks
22*	11**	01	06	<ul style="list-style-type: none"> <li>4 small plant (Not preferable for deployment)</li> <li>Deployed in following locations:                             <ul style="list-style-type: none"> <li>Asasuni</li> <li>Shyamnagar</li> <li>Nildumur</li> <li>Patuakhali Sadar</li> <li>Golachipa</li> <li>Kalapara</li> <li>Mirzaganj</li> <li>Bawphal</li> <li>Jahanabad</li> <li>Pikegachha</li> <li>Bagerhat Sadar</li> </ul> </li> <li>2 more plants were proposed to be deployed in Shyamnagar and Asasuni on May 31, 2009</li> </ul>

### Navy

Total	Deployed	Unserviceable	Available	Remarks
01	01	Nil	Nil	Deployed in: <ul style="list-style-type: none"> <li>Barguna</li> </ul>

[Source: Armed Forces Division, Data Date: May 30, 2009]

### ActionAid

At this moment 3 teams are in the field from ActionAid. One team is in Patukhali, one team in Khulna and another team is in Satkhira. Both Khulna and Satkhira are doing assessment and emergency supply to most affected people. Details are as follows:

Area Name	Covered Upazila	Type of activity	Date of activity	No. of HHs	Cumulative no. of HHs	Name of partner	Amount spent to date £
Khulna	Mongla	Relief distribution* & Rapid Assessment survey	May 27-29	175	857	Ullashi	2,734
	Koira	Relief distribution* & Rapid Assessment survey	May 27-29	700	3,430		
	Dacope	Relief distribution* & Rapid Assessment survey	May 27-29	625	3,062		
Patuakhali	Galachipa	Relief distribution* & Rapid Assessment survey	May 27-29	900	4410	Speed Trust	1,823
	Kalapara	Relief distribution* & Rapid Assessment survey	May 27-29	600	2940	SAPBD	

**Source of Fund:** Country Programme

**\* The relief package includes:**

- safe drinking water & Water Purifying tablet ( WPT)
- Dry food (flatten rice, molasses, Semolina, Sugar)
- Candle
- Lighter
- Oral Saline

The Disaster Management Information Centre is the information hub of the Ministry of Food and Disaster Management for risk reduction, hazard early warnings and emergency response and recovery activities

## Work Plan

Area Name	Type of Activity	Date of activity	No. to be reached	Name of partner	Planned spending £	Source of funds
Satkhira	Rapid Assessment	29 <sup>th</sup> – 31 <sup>st</sup> May		Uttaran		Country Programme
Satkhira	Food & NFI distribution	31 <sup>st</sup> May – 2 <sup>nd</sup> June	2,500 HH	Uttaran	11,392	SCP
Khulna	Food & NFI distribution	29 <sup>th</sup> May – 10 June	600 HH	Ullashi	13,670	SCP
Patuakhali	Food & NFI distribution	29 <sup>th</sup> May – 10 June	400 HH	Speed Trust (Golachipa)& SAPBD (Kolapara)	9,113	SCP
Barisal	Food & NFI distribution	29 <sup>th</sup> May – 10 June	1,500 HH	Same as above	34,175	SCP & Possible Donor!
<b>Total Required for 1 month support:</b>					<b>68,350</b>	

[Data Date: June 6, 2009 12:15 BST]

## UNICEF Water Treatment Plant

District	Upazila	Union	Village	Water Provided till May 31, '09	Remarks
Satkhira	Shyamnagar	Munshiganj	Iswasripur	1000 lit.	In collaboration with Oxfam
Khulna	Koira	Amadi	Amadi Bazar	2000 lit	In collaboration with Oxfam
barguna	Patahghata	Patharghata	Haritana	Nil	In collaboration with Upazila Administration will start distributing water by today afternoon

[Data Date: May 31, 2009]

## BRAC

BRAC is working in Satkhira (Shyamnagar, Tala and Ashashoni); Khulna (Dacope, Koira, Dumuria, Paikgacha and Batiaghata); Bagerhat (Mangla, Shoronkhola and Morrelganj); Patuakhali, and Bhola. Till now BRAC has been providing potable water, dry food packets, ORS sachets and water purification tablets. BRAC has allocated Taka 10 million from its own resources and has yet to seek additional funds from other sources. Medical personnel of BRAC in all these areas are working with the GoB medical teams. From June 1, 2009 BRAC has planned to start distribution of limited food items - rice, lentil, potato, matches, cooking oil. BRAC has also sought assistance from WFP if high-protein biscuits could be made available for them to include in the food packets for distribution amongst children, lactating and expectant mothers.

## Protik Trust

Protik Trust distributed drinking water, ORS and water purification tablets among affected people.

[Data Date: May 31, 2009]

## Solidarites

In terms of intervention Solidarites are planning to work in the 5 worst affected unions in Mathbaria. Their planned activities are:

- Pond cleaning plus disinfection tube wells
- Distribution of WASH kit with tablets and storage equipment and training to use it
- Awareness/ Training how to dislodge the latrines

[Data Date: May 31, 2009]

The Disaster Management Information Centre is the information hub of the Ministry of Food and Disaster Management for risk reduction, hazard early warnings and emergency response and recovery activities

## World Vision

### Mongla ADP:

- Distributed 53000 Ltr of water among 915 families directly;
- Assisted Upazila to distribute 800,000 Ltr of water among 2500 families;
- 2 pond cleaned by using lime in order to clean the water;
- 1 pond (big) is under process of de-watering
- Field Assessment is done to determine loss and damages;
- Primary need identified for community i.e. drinking water, dry food and health service is essential;
- 3000 most vulnerable families are selected for 7 days food package;
- Filed Assessment team set out for field assessment;

### Laudobe/Dacope ADP:

- 4000 beneficiaries selected for 7 days food package;
- Procurement process is going underway;
- All the necessary steps have been done for survey, selection and distribution;
- Primary location for possible distribution center is completed;

### Shyamnagar:

- Water Purifying unit arrived;
- Survey is going on to identify possible spot to install WPU;
- 4500 beneficiaries will be selected for 7 days food package;
- Expected date of food package distribution 4th June'09;

### Assasuni ADP:

- Water Purifying unit arrived and under process of Installation;
- Beneficiaries selection completed;
- Total (2650+2500) 5150 beneficiaries will be covered through 7 days food package;
- 4th June is expected starting date of food package distribution;
- Water Purifying unit installed;
- ADP working area assessment completed;

### 7-day emergency relief distribution program (to commence in next 2/3 days)

<u>Location</u>	<u>Target Beneficiaries</u>	<u>No. of Unions covered</u>	<u>Food &amp; NFI</u>
<u>Mongla</u>	<u>3000</u>	<u>07</u>	<u>Rice, sugar, pulse, potato, Veg. Oil, salt, soap, detergent powder, ORS.</u>
<u>Laudobe</u>	<u>4000</u>	<u>06</u>	<u>Rice, sugar, pulse, potato, Veg. Oil, salt, soap, detergent powder, ORS.</u>
<u>Assasuni</u>	<u>2650</u>	<u>06</u>	<u>Rice, sugar, pulse, potato, Veg. Oil, salt, soap, detergent powder, ORS.</u>
<u>Shayamnagar</u>	<u>4500</u>	<u>05</u>	<u>Rice, sugar, pulse, potato, Veg. Oil, salt, soap, detergent powder, ORS.</u>
<u>Assasuni</u>	<u>2500</u>	<u>06</u>	<u>Rice, sugar, pulse, potato, Veg. Oil, salt, soap, detergent powder, ORS.</u>
<u>Total</u>	<u>16,650</u>	<u>24</u>	

[Data Date: June 1, 2009]

## Rupantar

Intervention Location			No. of Targeted Families	Relief Item or Family Package Description			Total Quantity of Relief Item	Tentative Distribution	
District	Upazila	Union		Item 1	Item 2	Item 3		Start Date	End Date/status
Khulna	Koira	North Bedkashi	500 family	Chira-2kg	Molasses-0.1kg	Safe Water-24000 liter perday 3 Upazilla	Chira-15000kg, Molasses-3750kg	31-May-09	31-May-09
		Koira	350 family					31-May-09	31-May-09
		South Bedkashi	500 family					28-May-09	28-May-09
		Mohesaripur	500 family					31-May-09	31-May-09
	Dacope	Sutarkhali	325 family					28-May-09	28-May-09
		Kamarkhola	325 family					28-May-09	28-May-09
		Lata	450 family					31-May-09	31-May-09
	Paikgacha	Daluti	400 family					31-May-09	31-May-09
		Shyamnagar	Gabura					650 family	28-May-09
	Mongla		Munshiganj					500 family	31-May-09
Bagerhat		Chilla	500 family	1-Jun-09					
	Sundarban		500 family	1-Jun-09					
	Rampal	Mallickerber	500 family	1-Jun-09					
		Banstali	500 family	1-Jun-09					
	Saronkhola	Southkhali	500 family	1-Jun-09					
		Rayenda	500 family	1-Jun-09					

[Data Date: May 31, 2009]

## Islamic Relief

Intervention Location			No. of Targeted Families	Relief Item or Family Package Description							Total Quantity of Relief Item	Tentative Distribution	
District	Upazila	Union		Item 1	Item 2	Item 3	Item 4	Item 5	Item 6	Item 7		Start Date	End Date/status
Shatkhira	Shaymnogor	Burigowalini	350	Rice20kg	Oil 1 lit	Salt 1kg	Lentil 2kg	ORS 12pac	WPT 90no	Jerry can 1	24kg	6.06.09	10.06.09
		Gabura	300	Rice20kg	Oil 1 lit	Salt 1kg	Lentil 2kg	ORS 12pac	WPT 90no	Jerry can 1	24kg	6.06.09	10.06.09
Patuakhali	Golachipa	Chalitabunia	300	Rice20kg	Oil 1 lit	Salt 1kg	Lentil 2kg	ORS 12pac	WPT 90no	Jerry can 1	24kg	5.06.09	10.06.09

The Disaster Management Information Centre is the information hub of the Ministry of Food and Disaster Management for risk reduction, hazard early warnings and emergency response and recovery activities

Intervention Location			No. of Targeted	Relief Item or Family Package Description							Total Quantity of Relief Item	Tentative Distribution	
District	Upazila	Union	Families	Item 1	Item 2	Item 3	Item 4	Item 5	Item 6	Item 7		Start Date	End Date/status
		ChotoBaisdea	300	Rice20kg	Oil 1 lit	Salt 1kg	Lentil 2kg	ORS 12pac	WPT 90no	Jerry can 1	24kg	5.06.09	10.06.09

**Donor/Funding:** Islamic Relief HQ

**Implementing Partner:** Islamic Relief Bangladesh

[Data Date: June 1, 2009]


### DGHS

Name of the District	Total Upazila	Affected Upazilla	Shelters	Total Medical Team	No of Medical team working	24hrs Diarrhoea			ARI/ Pneumonia	Skin Diseases	Snake Bite	Eye Infection	Others
						Affected	Death	Hospitalised					
Barisal	10	10	0	135	102	43	0	24	15	20	0	34	3
Patuakhali	7	7	0	82	74	44	0	22	16	55	0	9	98
Jhalokathi	4	0	0	37	37	10	0	10	1	0	0	0	0
Bhola	7	7	0	63	32	35	0	30	72	5	0	0	0
Pirojpur	7	3	0	64	64	24	0	24	0	0	0	0	1
Barguna	5	5	15	54	42	25	1	16	9	27	0	14	646
Khulna	9	5	122	116	45	2568	2	29	932	0	1	0	1704
Bagherhat	9	5	106	82	38	69	0	22	2	45	0	0	0
Satkhira	7	4	121	103	41	1340	0	28	86	164	0	4	588
Lakhmipur	5	1	0	65	65	0	0	0	0	0		0	0
Noakhali	8	1	0	101	101	0	0	0	0	0		0	0
<b>Total</b>	<b>78</b>	<b>48</b>	<b>364</b>	<b>902</b>	<b>641</b>	<b>4158</b>	<b>3</b>	<b>205</b>	<b>1133</b>	<b>316</b>	<b>1</b>	<b>61</b>	<b>3040</b>

**Note:** This report is the translated version of the same report received from DGHS Report in Bengali

[Data Date: June 1, 2009]

The Disaster Management Information Centre is the information hub of the Ministry of Food and Disaster Management for risk reduction, hazard early warnings and emergency response and recovery activities




**DPHE (WASH Activities)**

Sl.	Name of affected district	No. of affected upazilas	No. of affected Unions	No. of affected water points	No. of repaired water points	No. of affected latrines	No. of repaired latrines	No. of affected ponds/PSF adjuscent/drinking water pond	No. of shelters	Shelter		Distribution of water purifying materials						
										No. of temporary tubewell in shelter	No. of temporary latrines in shelter	Water purifying tablets	Jericane	Bliching powder (kg)	Lime	Mobile treatment plant	Water purifying filter	Water bottle (2 litre)
1	2	3	4	5	6	7	8	9	10	11	12	13	14	15	16	17	18	19
<b>Name of circle: Barisal</b>																		
1	Barisal	10	57	270	103	3663	279	483	0	0	0	20000	0	0	0	0	0	0
	Jhalakathi	4	20	515	83	1260	79	20	0	0	0	20000	0	0	0	0	0	0
	Pirojpur	6	38	1189	80	11499	43	997	0	0	0	17000	0	0	1	0	0	0
	Bhola	7	38	996	549	8751	0	0	0	0	0	2000	10	10	0	0	0	0
	Barguna	5	38	1415	376	19687	0	838	184	0	0	25000	0	70	0	0	0	0
	Patuakhali	7	68	818	413	9850	215	0	0	0	0	17500	1000	225	0	0	0	0
	<b>Sub-total</b>	<b>39</b>	<b>259</b>	<b>5203</b>	<b>1604</b>	<b>54710</b>	<b>616</b>	<b>2338</b>	<b>184</b>	<b>0</b>	<b>0</b>	<b>101500</b>	<b>1010</b>	<b>305</b>	<b>1</b>	<b>0</b>	<b>0</b>	<b>0</b>
<b>Name of circle: Khulna</b>																		
2	Khulna	5	39	24221	92	108797	58	875	167	0	2	180000	3189	135	0	0	500	0
	Bagerhat	5	37	1090	320	14545	2015	1130	79	0	0	365000	2855	90	200	2	400	0
	Satkhira	4	25	1939	201	29534	0	947	122	0	0	255700	1525	0	0	2	0	6999
	<b>Sub-total</b>	<b>14</b>	<b>101</b>	<b>27250</b>	<b>613</b>	<b>152876</b>	<b>2073</b>	<b>2952</b>	<b>368</b>	<b>0</b>	<b>2</b>	<b>800700</b>	<b>7569</b>	<b>225</b>	<b>200</b>	<b>4</b>	<b>900</b>	<b>6999</b>
<b>Name of circle: Chittagong, Comilla</b>																		
3	Cox's bazar	0	0	0	0	0	0	0	358	0	0	0			0	0	0	0
	Chittagong	3	17	60	47	230	0	55	12	0	0	5000	18	20	0	0	0	0
	Feni	1	4	430	348	870	0	53	19	3	19	40000	0	21	0	0	0	0
	Noakhali	4	26	260	111	1600	0	95	14	0	14	20000	150	75	0	0	0	0
	Lakxmipur	3	13	34	34	1230	0	60	27	0	0	5500	0	5	0	0	0	0
	<b>Sub-total</b>	<b>11</b>	<b>60</b>	<b>784</b>	<b>540</b>	<b>3930</b>	<b>0</b>	<b>263</b>	<b>430</b>	<b>3</b>	<b>33</b>	<b>70500</b>	<b>168</b>	<b>121</b>	<b>0</b>	<b>0</b>	<b>0</b>	<b>0</b>
<b>Total</b>	<b>64</b>	<b>420</b>	<b>33237</b>	<b>2757</b>	<b>211516</b>	<b>2689</b>	<b>5553</b>	<b>982</b>	<b>3</b>	<b>35</b>	<b>972700</b>	<b>8747</b>	<b>651</b>	<b>201</b>	<b>4</b>	<b>900</b>	<b>6999</b>	

[Data Date: June 1, 2009]

The Disaster Management Information Centre is the information hub of the Ministry of Food and Disaster Management for risk reduction, hazard early warnings and emergency response and recovery activities



### Relief Activities for Cyclone "AILA"

Sl. No.	Division	District	GR Rice (MT)		Transportation Cost (lak)	GR Cash (lak)	
			Balance 24/05/09	Allocation from 25-May-09		Balance 24/05/09	Allocation from 25-May-09
						BDT	BDT
1	2	3	4	5	6	7	8
1	Barisal	Barisal	75.000	200.000		2.77	0.00
2		Barguna	100.000	1700.000	2.5	0.35	27.00
3		Bhola	40.000	2900.000	6	2.125	46.00
4		Patuakhali	307.000	1500.000	3	3.42	37.00
5		Pirojpur	132.000	500.000	1.5	0.91	10.00
7	Khulna	Khulna	210.000	3000.000	5	2.6	45.00
8		Satkhira	58.000	2450.000	8	4.845	55.00
9		Bagerhat	198.000	1000.000	2	1.9	26.00
10	Chittagong	Noakhali	115.000	600.000	2	2.35	15.00
11		Laxmipur	32.000	500.000	1.5	1.115	7.00
12		Chittagong	234.000	800.000	3	3.405	7.00
<b>Total</b>			<b>1501.000</b>	<b>15150.000</b>	<b>34.5</b>	<b>25.79</b>	<b>275.00</b>
			<b>16651.000</b>			<b>301</b>	

[Source: Directorate of Relief and Rehabilitation; Data Date: June 1, 2009, 1200 BST]

In addition to above the following relief activities by the GoB also has also been taken:

District Name	Allocated to Districts from MoFDM/DRR
Barguna	Saree 800 pcs Water purification tablet 01 carton
Bhola	Saree 1200 pcs Water purification tablet 02 carton Flattened rice 2000 kg Molasses 500 kg
Patuakhali	Saree 2500 pcs Water purification tablet 02 carton Pure water 2000 liter Flattened rice 1000 kg Molasses 300 kg
Pirojpur	Saree 1000 pcs Lungi 1000 pcs
Khulna	Saree 3800 pcs Lungi 2000 pcs Flattened Rice 800 kg Molasses 500 kg Medicine 1 carton Pure Water 10000 ltr (including 1000 jerry can)
Satkhira	Saree 5200 pcs Lungi 2000 pcs Water purification tablet 01 carton Pure water 15150 liter (including 1000 jerry can) Flattened Rice 1000 kg Molasses 300 kg
Bagerhat	Saree 2000 pcs Lungi 1500 pcs
Noakhali	Saree 1600 pcs

The Disaster Management Information Centre is the information hub of the Ministry of Food and Disaster Management for risk reduction, hazard early warnings and emergency response and recovery activities

	Flattened rice 1000 kg Molasses 300 kg Pure drinking water 500 liter
--	--

[Source: Directorate of Relief and Rehabilitation (DRR); Data Date: June 01, 2009, 12:00 BST]

In addition to above other development organizations namely, ADRA Bangladesh's Intervention Areas, Ahsania Mission, Christian Commission for Development in Bangladesh (CCDB), CRS Caritas, Care, Muslim Aid, Plan Bangladesh, Save the Children Alliance, Integrated Development Organization (IDO), Oxfam, WASH Cluster Working Group Agencies, UNICEF, Red Cross and Red Crescent, Uttaran, WFP, WHO, also responded to the families and people of cyclone AILA affected areas. The detailed o their support and response can be found on yesterday's (May 31, 2009) Situation Report.

## Preliminary Damage Report in Coastal Areas

### Barisal

Gusty/sqally wind passed the town around 5:00 am. 80 percent area of the district flooded due to squally wind and increase of water. 150 houses uprooted and many other affected. 20 persons reported injured, 1 of them admitted into hospital with severe trauma. People were taken to the shelter. District administration remains in alert and standby.

### Bhola

Vast area flooded as ring embankment breached at many places due to wind driven surge. Chafassion and Tazumuddin upazilas were comparatively more affected. Most of the areas of Dauchar, Charkukrimukri, Charpatila of Charfassion were inundated. People were taken to the shelter. 1 person died in Charfession as boat drowned. Other 2 persons of Sadar upazila were reported missing. 1 person badly injured as house collapsed on him. Water started to recede.

### Pirojpur

Gusty and squally wind occurred at some places last day evening but already stopped. Charbolehsvar, Khelputua and Protyashi villages of Zianagar inundated by 2-2.5 ft water as Wapda ring embankment breached. People took shelter at cyclone shelters. Water level of the Telikhali, Charkhali and Hetalbunia rivers of Bhandaria was increased by 1-1.5 feet. Water entered into Mathbaria by crossing Majherchar ring embankment and the vast area inundated under 6-7 feet water. Many people took place in the shelter. The RHD road of Kaukhali went under water by 1-1.5 feet. But water already started to decrease.

### Barguna

Low lying areas of most of the upazilas inundated. Water entered into Sadar, Amtoli and Patharghata as embankment in this upazilas infringed. District administration informed that water level started to decrease.

### Jhalokathi

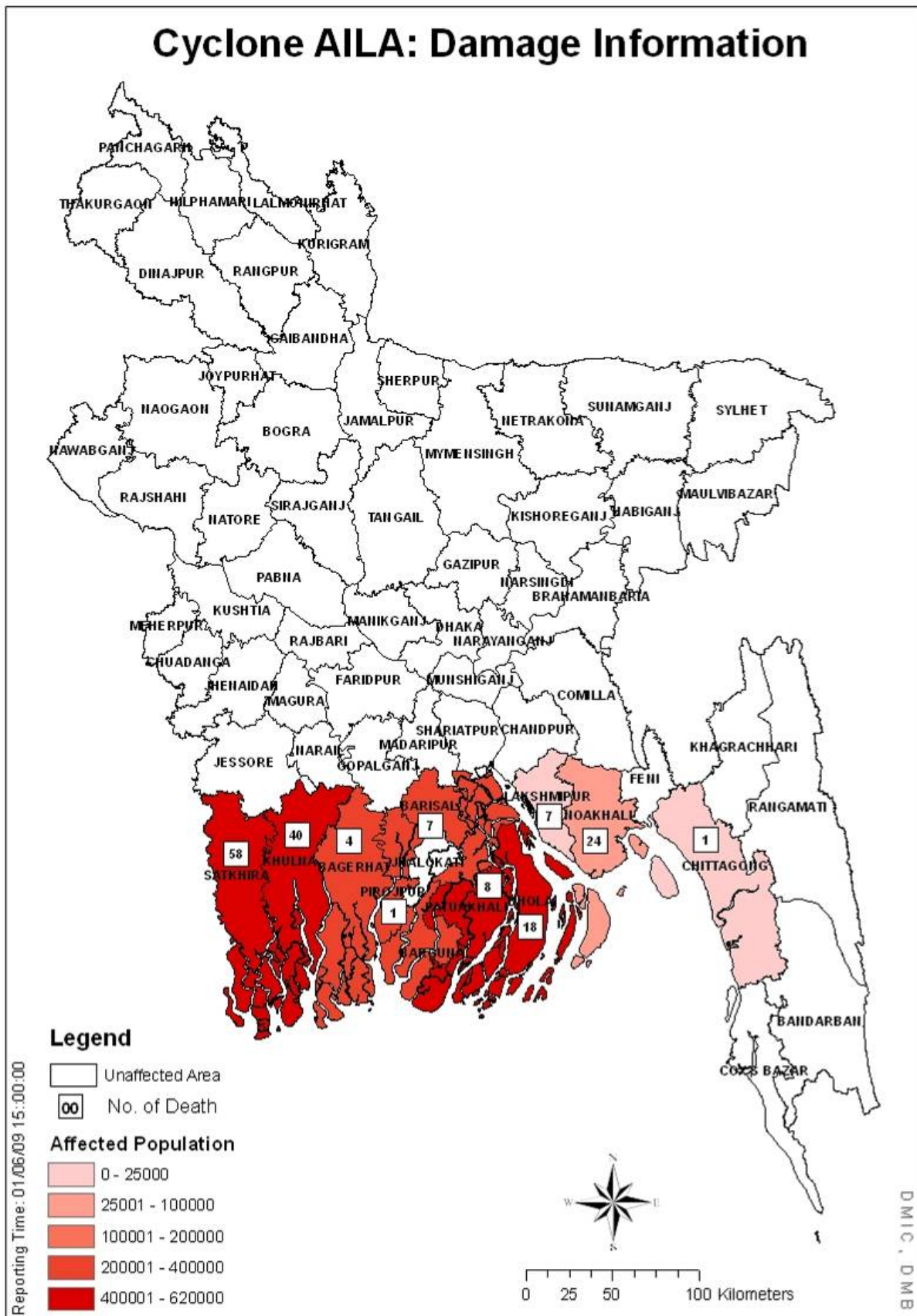
Water level increased due to wind driven surge and water entered into low lying areas, specially Kathalia upazila. Water level started to decrease.

### Bagerhat

Southkhali of Sharankhola flooded as the WDM embankment cracked due to heavy water pressure. Rainda bazaar inundated under 3 feet water. Water is flowing over 1.5 feet on LGED road at Dhila union of Mongla upazila. Municipality areas of Mongla and Morelganj inundated under 1.5-2 feet water. Municipality area of Sadar upazila also submerged. 11 bags (65 kg in each) of flatten rice, 120 kg molasses and huge amount of water purification tablet sent to the affected areas.

The Disaster Management Information Centre is the information hub of the Ministry of Food and Disaster Management for risk reduction, hazard early warnings and emergency response and recovery activities

# Cyclone AILA: Damage Information



The Disaster Management Information Centre is the information hub of the Ministry of Food and Disaster Management for risk reduction, hazard early warnings and emergency response and recovery activities

## **Patuakhali**

1 person died in Bauphal as tree cracked down on the person. One another aged person of same upazila died in cyclone shelter due to sudden hit of stroke. Another infant in Galachipa died as she slipped off of her mother while the mother was moving to the shelter. The height of tide was higher than that of normal astronomical tide. All upazilas were inundated by wind driven surge. Total number of people at cyclone shelters was 92,500. 9,500 people at Golachipa were rescued with help of Coast Guard. Wapda embankment breached at 26 points and vast area at these points inundated. Dashmina and Galachipa inundated. Medical team formed. District administration informed that water already started to reduce.

## **Satkhira**

Shayamnagar and Asasuni upazila were affected by wind driven surge which was 4-5 feet above normal astronomical tide. 9 unions of Shayamnagar and Asasuni were flooded adversely. Total 88 km of ring embankments damaged and 1 lakh people were affected in these 2 upazilas. 96 and 40 shelters were opened in Shayamnagar and Asasuni upazilas respectively. Dwellers of Kaliganj and Debhata upazila were also water logged. Army, Navy, Coast Guard and volunteers of different Government and non-government organizations have been involved in rescuing, relief and rehabilitation.

## **Chittagong**

1000 families of Bashkhali upazila water logged. Houses 37 families damaged. 500 families affected in Shandwip as water entered into by flowing over the embankment. Few areas of Anwara upazila also flooded.

## **Laxmipur**

Few areas of Kamalnagar, Ramgati, Sadar and Raipur upazila partially inundated. Chargazaria and Chartelirchar largely inundated. Some of thatched/earthen houses of these areas damaged due to heavy gusty/squally wind. 2 people died in Ramgati as houses collapsed.

## **Cox's Bazar**

Wind driven surge of 5-7 feet above normal astronomical tide caused inundation in many areas. 1 infant reported died. Most of areas around Himchhari of Ramu upazila flooded and crack found on few places of Himchhari road. 1500 feet of Wapda embankment infringed and low lying areas inundated. Embankment in Kutubdia also breached and many people was taken to shelter. Tidal water entered into Shah Parir deewep of Teknaf.

## **Noakhali**

Hatiya badly affected and flooded due to wind driven surge of height above normal astronomical tide. 2 people died in Hatiya as house collapsed. Another drowned in the tide. District administration reported following damage:

Affected union-12, affected area-150 sq. KM., affected people-12000, affected family-2400, damaged houses-1200, damaged road (earthen/partial)-40 km, damaged embankment (partial)-5 km. 5 MT GR rice allotted to Hatiya upazila from DC office.

[Source: Relief Control Cell, Ministry of Food and Disaster Management; Data Date: May, 26, 2009]

### Damage Report of Cyclone “AILA”

SL No	Name of District	No. of affected upazila	No. of affected union/Pour asava		No. of Affected Family	No. of Affected People	Damaged Crops (Acre)		Damaged Households		No. of death	No. of injured people	No. of missing people	No. of livestock death	Affected Educational Institute		Damaged Road (km)		Damaged Bridge/ Culvert	Damaged Embnknts (km)	People took Shelter
			Full	Partial			Full	Partial	Full	Partial					Full	Partial	Full	Partial			
			4	5			8	9	9	10					11	12	13	14			
1	Satkhira	7	10	68	128229	563783	531	183	105767	50631	58	5407		15004	142	282	180	99	41	117	60124
2	Khulna	5	26	21	113389	516700	2869	3980	53124	46458	40	473		23515	10	253	351	914	3	514	66850
3	Bagerhat	5	22	27	56614	234237	1537	1106	2407	39060	4			1121		308	37.75	614	31	42	3000
4	Barguna	5	21	17	60445	284079	36620	52660	3920	19658				17294	24	238	83	290		77.57	
5	Pirojpur	7	11	41	66552	248470		55107	2705	24380	1			14449		172	295	631	80	33.48	
6	Patuakhali	7	25	47	139326	615785	14261.75	83736	34061	70695	8	610		530		26		135		301	15000
7	Bhola	7	67		126227	584970	7960	22023	28667	80351	18	201		14197	158	501		1635		219	
8	Barisal	10		72	63203	267105	0	15592	368	6726	7	121		6140	0	274		692		25.3	
9	Noakhali	3	4	15	9868	49244	127	1373	3499	5912	24	255		6002	10	54	40	100		63	
10	Laxmipur	4	3	14	2628	12371	350	4671	657	1561	7	6		793		19		37		1	
11	Chittagong	3	5	12	4066	13530	235	234	673	1638	1	10		100	10	32	31	112		20	
	<b>Total</b>	<b>63</b>	<b>194</b>	<b>334</b>	<b>770547</b>	<b>3390274</b>	<b>64490.75</b>	<b>240665.23</b>	<b>235848</b>	<b>347070</b>	<b>168</b>	<b>7083</b>	<b>0</b>	<b>99145</b>	<b>354</b>	<b>2159</b>	<b>1017.75</b>	<b>5259</b>	<b>155</b>	<b>1413.35</b>	<b>144974</b>
				<b>528</b>			<b>305155.98</b>	<b>582918</b>													

**Note:**

- People of Barisal, Bhola, Pirojpur, Barguna, Jhalokathi, Chittagong, Laxmipur and Noakhali, who took shelters, returned to their own residences.
- Other people are planning to leave gradually depending on the situation.

[Source: Relief Control Cell, Ministry of Food and Disaster Management; Data Date: May, 31, 2009, 10:30 BST]

The Disaster Management Information Centre is the information hub of the Ministry of Food and Disaster Management for risk reduction, hazard early warnings and emergency response and recovery activities

