



**Disaster Management Information Centre
Disaster Management Bureau (DMB)
Ministry of Food and Disaster Management**

Disaster Management and Relief Bhaban (6th Floor)
92-93 Mohakhali C/A, Dhaka-1212, Bangladesh
Phone: +88-02-9890937, Fax: +88-02-9890854
Email: info@dmic.cdmp.org.bd, dmb@btcl.net.bd
Web: <http://www.cdmp.org.bd>, www.dmb.gov.bd



**Emergency
Title:**

Summary of Cyclonic Storm "AILA"

**Emergency
Location:**

Bangladesh
20°22'N-26°36'N, 87°48'E-92°41'E,

**Covering
Period:**

From: MON-01-JUN-2009:1600
To: TUE-02-JUN-2009:1600

**Transmission
Date/Time:**

TUE-02-JUN-2009:1630

**Prepared
by:**

DMIC, DMB

Summary of Cyclonic Storm "AILA"

Current Situation

The death toll due to the cyclone AILA reached 179. Many areas of the affected districts were inundated and houses, roads and embankments were damaged. District level damage report by the GoB is attached with report. However we have started collection of the lower level damages and response report and currently under processing.

Government administration, local elected representatives and other Non Government organizations are continuing their rescue and response operations in cyclone affected areas. These organization have started their relief and rehabilitation operations immediately just after the cyclone crossed over.

Local elected representatives and elites are encouraging and providing confidence to the affected people for facing the situation. The Bangladesh army and Coast Guard are trying to establish local communication and still handling the rescue operations.

Total Death: 179
People Injured: 7153
Family Affected: 7,75,915
People Affected: 34,19,528
Houses Damaged: 5,87,803
Crops Damaged: 3,05,698 acre

Actions Taken

- Director General of Disaster Management Bureau (DMB) and the Chief Technical Advisor of Comprehensive Disaster Management Programme (CDMP) are in the field to ensure better response and coordination. Today they meet the Deputy Commissioner of Khulna and going to arrange DMC meetings for better planning and coordination.

The Disaster Management Information Centre is the information hub of the Ministry of Food and Disaster Management for risk reduction, hazard early warnings and emergency response and recovery activities

- In a follow up meeting of special meeting of Disaster & Emergency Response (DER) group held in CDMP conference room today decided that the NGO's/donors will send their responses to DMIC and DER for further assessment by 02 June 2009.
- A total of BDT 301,00,000 G.R. Cash has been allocated to the "AILA" affected districts.
- G. R. Rice 16651.000 MT has been allocated to the "AILA" affected districts and 24650 litres of water has been allocated to mostly affected areas.
- A total of 18100 pcs of sarees, 6500 pcs of lungis have been allocated to the mostly affected districts.

Different Organization's Response

Rupantar

Immediately after the attack of cyclone Aila, Rupantar started working for rescue and relief works in the most affected districts of the coastal zone like Khulna, Satkhira and Bagerhat.

By now financial assistance from USAID, SDC, and Oxfam-GB is received by Rupantar as first phase (early relief and recovery phase) activity in the following manner:

USAID	Tk. 1,658,750	for 7,500 families and 900 children
SDC	Tk. 1,184,000	for 300 families
Oxfam-GB	Tk. 5,000,000	for 4000 families

Rupantar has plan for early recovery works for the cyclone victims as the second phase.

The funds have been utilized for supporting the Aila victims with dry food, non-food items, cash for work program, water supply, sanitation and psychosocial support to the children with food. The activities undertaken so far by Rupantar are summarized below:

Districts	Upazilla	Union	Status		No. of families or persons supported
			Distributed	Underway	
Khulna	Koira	North Bedkashi Koyra South Bedkashi - Moheswari pur	Chira- 2 kg per family Molasses 0.5 Kg per family Water trucking 12,000 liter perday-7 day tube wells – 7 Nos. Jerry can – 200 families Water treatment plant-1 No. at Amadi	Food & water, Psychosocial & Medical Support for 300 Children. Environmental cleaning through Cash for Work for 4000 persons Emergency latrine- 150 Nos.. -Jeri can -3800 families -Dewatering pond -Soap 2/Pcs –4000 HH -Sanitary cloths- 4000HH -Tube-well raising –150 -Plastic sheet- 500HH	5850 families

Districts	Upazilla	Union	Status		No. of families or persons supported
			Distributed	Underway	
	Dacope	Sutarkhali Kamarkhola	Chira-2kg per family Molasses 0.5 Kg per families WPT- 4,000 Alum- 2 Bags Blessing Powder-2 Drum ORS- 100 packs	Water trucking – 8000liter per day-7 days	650 families
	Paikgacha	Lata Daluti	Chira-2kg per family Molasses 0.5 Kg per family		850 families
Satkhira	Shyamnagar	Gabura Munshiganj	Chira-2kg per family Molasses 0.5 Kg per family Water trucking –8000liter per day-7day ORS- 4000 packs	Food & water, Psychosocial & Medical Support for 300 Children	1150 families
Bagerhat	Mongla	Chilla Sundarban	Chira-2kg per family Molasses 0.5 Kg per family		1000 families
	Rampal	Mallikerber Banstali	Chira-2kg per family Molasses 0.5 Kg per family		1000 families
	Saronkhola	Rayenda Southkhali	Chira-2kg per family Molasses 0.5 Kg per family Food & water, Psychosocial & Medical Support for 300 Children ORS-5,000 Alum- 6 Bags Blessing Powder-2 Drum		1000 families and 300 children
Bagerhat	Morrelganj	Nishanbaria Morrelganj Sadar Khaulia	-	Cash for Work-300 people per day -10 days Pond dewatering & Cleaning 10 ponds Constriction PSF - 5nos	300 families

[Data Date: June 01, 2009]

The Disaster Management Information Centre is the information hub of the Ministry of Food and Disaster Management for risk reduction, hazard early warnings and emergency response and recovery activities

Concern Worldwide

Donor: Concern Worldwide

Implementing Partner	Last Reporting Date	Intervention Location			No. of Targeted Families	Relief Item or Family Package Description					Total Quantity of Relief Item	Tentative Distribution	
		District	Upazila	Union		Item 1	Item 2	Item 3	Item 4	Item 5		Start Date	End Date/status
Shushilan	2-Jun	Satkhira	Samnagar	Gabura	1,500	Flattened rice 4kg	Molasses 1kg	Biscuits 10 packets	ORS 5 packets	WPT-10 and Candles 6 no	45000 kg and other items	1-Jun	3-Jun
				Padmapukur	1,500								
				Munshiganj	1,000								
				Burigoalini	1,000								
				Ishowripur	500								
				Autulia	500								
				Kashimarinj	500								
				Ramjannagar	500								
				Total	7,000								
JJS	Khulna	Koira	Bhagai	600									
			Moheshwaripur	1,400									
			Total	2,000									

[Data Date: June 2, 2009]

The Disaster Management Information Centre is the information hub of the Ministry of Food and Disaster Management for risk reduction, hazard early warnings and emergency response and recovery activities



Oxfam

Donor: Oxfam

Implementing Partner	Last Reporting	Intervention Location			No. of Targeted	Relief Item or Family Package Description					Total Quantity	Tentative Distribution	
		Date	District	Upazila		Union	Families	Item 1	Item 2	Item 3		Item 4	Item 5
Rupanatar	01 June'09	Khulna	Koira	Sadar	4,000	Drinking water	Emergency latrine	Plastic sheeting	ORS,PUR, WPT,Soap	Dewatering pond	For 4000 families	29 May'09	25 May'09
			Uttar Betkashi										
			Dakhin Betkashi										
Progoti consortium	01 June'09	Shatkhira	Shaymnagar	Gabura	3,000	Drinking water	Emergency latrine	Plastic sheeting	ORS,PUR, WPT,Soap	Dewatering pond	For 3000 families	29 May'09	25 May'09
				Paddapukur									

Remarks:

- Installed 02 water treatment plants in 02 severely affected Districts Khulna and Shatkhira. Plant started to produce pure water. Till June 01, 2009, 13,000 liter of pure drinking water has been produced and distributed among 4750 people.
- 07 tube-wells installation completed which is helping approximately 700 people for using bathing and washing purpose.
- 4000 beneficiaries have been selected for environmental cleaning through cash for work. Selected beneficiary have been provided tools (spade, basket, protective gears etc) to start work from June 02, 200909)

[Data Date: June 01, 2009]

The Disaster Management Information Centre is the information hub of the Ministry of Food and Disaster Management for risk reduction, hazard early warnings and emergency response and recovery activities




DGHS

Name of the District	Total Upazila	Affected Upazilla	Shelters	Total Medical Team	No of Medical team working	24hrs Diarrhoea			ARI/ Pneumonia	Skin Diseases	Snake Bite	Eye Infection	Others
						Affected	Death	Hospitalised					
Barisal	10	10	0	135	102	43	0	24	15	20	0	34	3
Patuakhali	7	7	0	82	74	44	0	22	16	55	0	9	98
Jhalokathi	4	0	0	37	37	10	0	10	1	0	0	0	0
Bhola	7	7	0	63	32	35	0	30	72	5	0	0	0
Pirojpur	7	3	0	64	64	24	0	24	0	0	0	0	1
Barguna	5	5	15	54	42	25	1	16	9	27	0	14	646
Khulna	9	5	122	116	45	2568	2	29	932	0	1	0	1704
Bagherhat	9	5	106	82	38	69	0	22	2	45	0	0	0
Satkhira	7	4	121	103	41	1340	0	28	86	164	0	4	588
Lakhmipur	5	1	0	65	65	0	0	0	0	0		0	0
Noakhali	8	1	0	101	101	0	0	0	0	0		0	0
Total	78	48	364	902	641	4158	3	205	1133	316	1	61	3040

Note: This report is the translated version of the same report received from DGHS Report in Bengali
[Data Date: June 1, 2009]

The Disaster Management Information Centre is the information hub of the Ministry of Food and Disaster Management for risk reduction, hazard early warnings and emergency response and recovery activities




DPHE (WASH Activities)

Sl.	Name of affected district	No. of affected upazilas	No. of affected Unions	No. of affected water points	No. of repaired water points	No. of affected latrines	No. of repaired latrines	No. of affected ponds/PSF adjuscent/drinking water pond	No. of shelters	Shelter		Distribution of water purifying materials						
										No. of temporary tubewell in shelter	No. of temporary latrines in shelter	Water purifying tablets	Jericane	Bliching powder (kg)	Lime	Mobile treatment plant	Water purifying filter	Water bottle (2 litre)
1	2	3	4	5	6	7	8	9	10	11	12	13	14	15	16	17	18	19
Name of circle: Barisal																		
1	Barisal	10	57	270	103	3663	279	483	0	0	0	20000	0	0	0	0	0	0
	Jhalakathi	4	20	515	83	1260	79	20	0	0	0	20000	0	0	0	0	0	0
	Pirojpur	6	38	1189	80	11499	43	997	0	0	0	17000	0	0	1	0	0	0
	Bhola	7	38	996	549	8751	0	0	0	0	0	2000	10	10	0	0	0	0
	Barguna	5	38	1415	376	19687	0	838	184	0	0	25000	0	70	0	0	0	0
	Patuakhali	7	68	818	413	9850	215	0	0	0	0	17500	1000	225	0	0	0	0
	Sub-total	39	259	5203	1604	54710	616	2338	184	0	0	101500	1010	305	1	0	0	0
Name of circle: Khulna																		
2	Khulna	5	39	24221	92	108797	58	875	167	0	2	180000	3189	135	0	0	500	0
	Bagerhat	5	37	1090	320	14545	2015	1130	79	0	0	365000	2855	90	200	2	400	0
	Satkhira	4	25	1939	201	29534	0	947	122	0	0	255700	1525	0	0	2	0	6999
	Sub-total	14	101	27250	613	152876	2073	2952	368	0	2	800700	7569	225	200	4	900	6999
Name of circle: Chittagong, Comilla																		
3	Cox's bazar	0	0	0	0	0	0	0	358	0	0	0			0	0	0	0
	Chittagong	3	17	60	47	230	0	55	12	0	0	5000	18	20	0	0	0	0
	Feni	1	4	430	348	870	0	53	19	3	19	40000	0	21	0	0	0	0
	Noakhali	4	26	260	111	1600	0	95	14	0	14	20000	150	75	0	0	0	0
	Lakxmipur	3	13	34	34	1230	0	60	27	0	0	5500	0	5	0	0	0	0
	Sub-total	11	60	784	540	3930	0	263	430	3	33	70500	168	121	0	0	0	0
Total	64	420	33237	2757	211516	2689	5553	982	3	35	972700	8747	651	201	4	900	6999	

[Data Date: June 1, 2009]

The Disaster Management Information Centre is the information hub of the Ministry of Food and Disaster Management for risk reduction, hazard early warnings and emergency response and recovery activities



Relief Activities for Cyclone "AILA"

Sl. No.	Division	District	GR Rice (MT)		Transportation Cost (BDT in lak)	GR Cash (BDT in lak)		House Building (BDT in Lak)			
			Balance	Allocation from		Balance	Allocation from	for Mostly Affected Districts	for Other Districts	Total	
			24/05/09	25-May-09	24/05/09	25-May-09	BDT	BDT	BDT	BDT	BDT
			1	2	3	4	5	6	7	8	9
7	Khulna	Khulna	210.000	3000.000	5	2.6	45.00	200.00	100.00	300.00	
8		Satkhira	58.000	2450.000	8	4.845	55.00	200.00	100.00	300.00	
9		Bagerhat	198.000	1000.000	2	1.9	26.00	75.00	50.00	125.00	
1	Barisal	Barisal	75.000	200.000		2.77	0.00	135.00	50.00	185.00	
2		Barguna	100.000	1700.000	2.5	0.35	27.00	25.00		25.00	
3		Bhola	40.000	2900.000	6	2.125	46.00	200.00	100.00	300.00	
4		Patuakhali	307.000	1500.000	3	3.42	37.00	200.00	100.00	300.00	
5		Pirojpur	132.000	500.000	1.5	0.91	10.00		35.00	35.00	
10	Chittagong	Noakhali	115.000	600.000	2	2.35	15.00	50.00	50.00	100.00	
11		Laxmipur	32.000	500.000	1.5	1.115	7.00		35.00	35.00	
12		Chittagong	234.000	800.000	3	3.405	7.00	50.00		50.00	
		Total	1501.000	15150.000		34.5	25.79	275.00	1135.00	620.00	1755.00
				16651.000			301				

[Source: Directorate of Relief and Rehabilitation; Data Date: June 1, 2009, 1500 BST]

In addition to above the following relief activities by the GoB also has also been taken:

District Name	Allocated to Districts from MoFDM/DRR
Satkhira	Saree 5200 pcs Lungi 2000 pcs Water purification tablet 01 carton Pure water 12150 liter (including 1000 jerry can) Flattened Rice 1000 kg Molasses 300 kg
Khulna	Saree 3800 pcs Lungi 2000 pcs Flattened Rice 800 kg Molasses 500 kg Medicine 1 carton Pure Water 10000 ltr (including 1000 jerry can)
Bagerhat	Saree 2000 pcs Lungi 1500 pcs
Barguna	Saree 800 pcs Water purification tablet 01 carton
Pirojpur	Saree 1000 pcs Lungi 1000 pcs
Patuakhali	Saree 2500 pcs Water purification tablet 02 carton Pure water 2000 liter Flattened rice 1000 kg Molasses 300 kg
Bhola	Saree 1200 pcs Water purification tablet 02 carton Flattened rice 2000 kg Molasses 500 kg
Noakhali	Saree 1600 pcs

The Disaster Management Information Centre is the information hub of the Ministry of Food and Disaster Management for risk reduction, hazard early warnings and emergency response and recovery activities

	Flattened rice 1000 kg Molasses 300 kg Pure drinking water 500 liter
--	--

[Source: Directorate of Relief and Rehabilitation (DRR); Data Date: June 01, 2009, 15:00 BST]

In addition to above other development organizations namely, ActionAid, BRAC, Protik Trust, Solidarites, World Vision, Islamic Relief, ADRA Bangladesh's Intervention Areas, Ahsania Mission, Christian Commission for Development in Bangladesh (CCDB), CRS-Caritas, Care, Muslim Aid, Plan Bangladesh, Save the Children Alliance, Integrated Development Organization (IDO), WASH Cluster Working Group Agencies, UNICEF, Red Cross and Red Crescent, Uttaran, WFP, WHO also responded to the families and people of cyclone AILA affected areas. The detailed o their support and response can be found in Situation Report of June 1 and May 31, 2009.

Preliminary Damage Report in Coastal Areas

Barisal

Gusty/sqally wind passed the town around 5:00 am. 80 percent area of the district flooded due to squally wind and increase of water. 150 houses uprooted and many other affected. 20 persons reported injured, 1 of them admitted into hospital with severe trauma. People were taken to the shelter. District administration remains in alert and standby.

Bhola

Vast area flooded as ring embankment breached at many places due to wind driven surge. Chafassion and Tazumuddin upazilas were comparatively more affected. Most of the areas of Dauchar, Charkukrimukri, Charpatila of Charfassion were inundated. People were taken to the shelter. 1 person died in Charfession as boat drowned. Other 2 persons of Sadar upazila were reported missing. 1 person badly injured as house collapsed on him. Water started to recede.

Pirojpur

Gusty and squally wind occurred at some places last day evening but already stopped. Charbolehsvar, Khelputua and Protyashi villages of Zianagar inundated by 2-2.5 ft water as Wapda ring embankment breached. People took shelter at cyclone shelters. Water level of the Telikhali, Charkhali and Hetalbunia rivers of Bhandaria was increased by 1-1.5 feet. Water entered into Mathbaria by crossing Majherchar ring embankment and the vast area inundated under 6-7 feet water. Many people took place in the shelter. The RHD road of Kaukhali went under water by 1-1.5 feet. But water already started to decrease.

Barguna

Low lying areas of most of the upazilas inundated. Water entered into Sadar, Amtoli and Patharghata as embankment in this upazilas infringed. District administration informed that water level started to decrease.

Jhalokathi

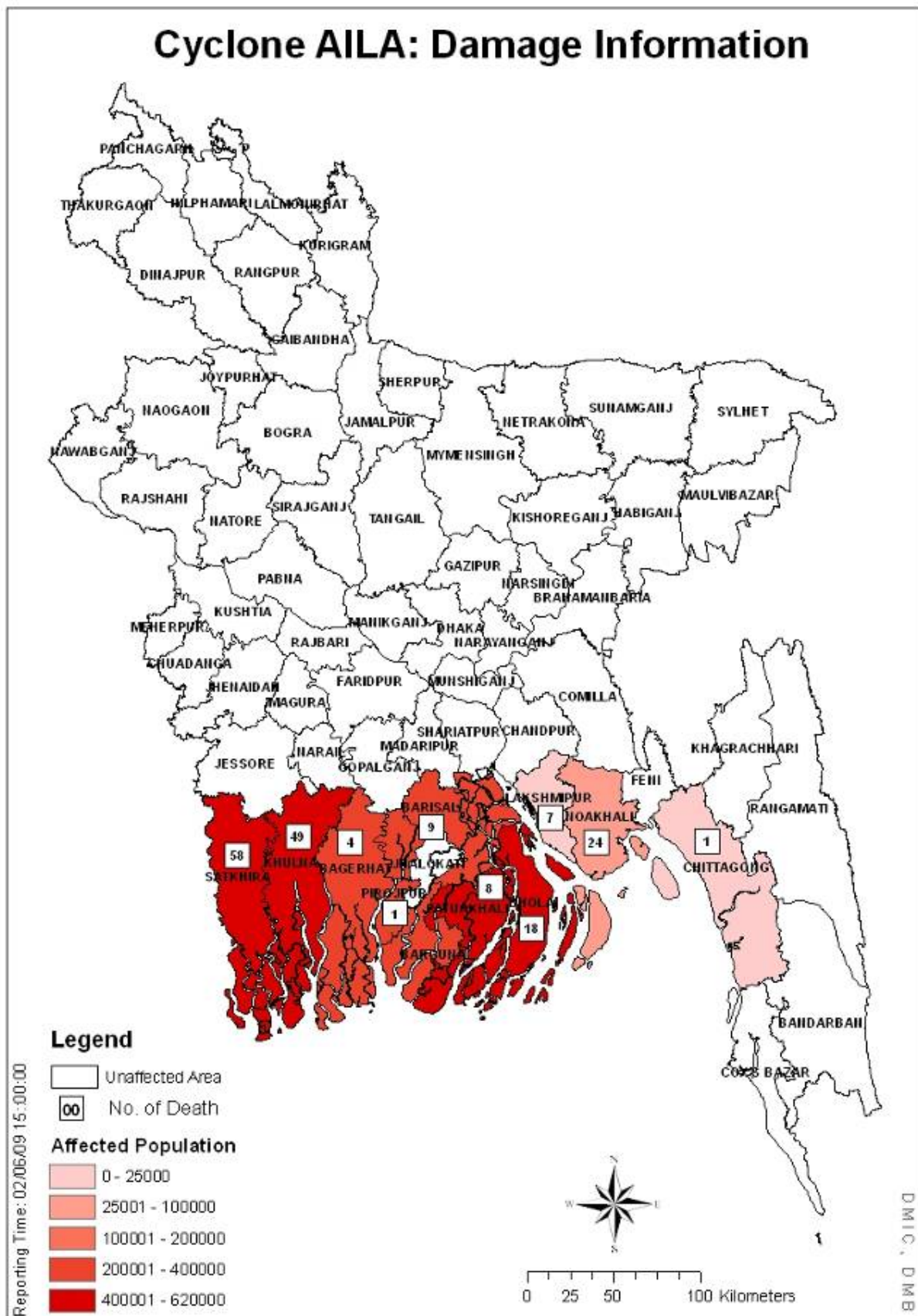
Water level increased due to wind driven surge and water entered into low lying areas, specially Kathalia upazila. Water level started to decrease.

Bagerhat

Southkhali of Sharankhola flooded as the WDM embankment cracked due to heavy water pressure. Rainda bazaar inundated under 3 feet water. Water is flowing over 1.5 feet on LGED road at Dhila union of Mongla upazila. Municipality areas of Mongla and Morelganj inundated under 1.5-2 feet water. Municipality area of Sadar upazila also submerged. 11 bags (65 kg in each) of flatten rice, 120 kg molasses and huge amount of water purification tablet sent to the affected areas.

The Disaster Management Information Centre is the information hub of the Ministry of Food and Disaster Management for risk reduction, hazard early warnings and emergency response and recovery activities

Cyclone AILA: Damage Information



The Disaster Management Information Centre is the information hub of the Ministry of Food and Disaster Management for risk reduction, hazard early warnings and emergency response and recovery activities

Patuakhali

1 person died in Bauphal as tree cracked down on the person. One another aged person of same upazila died in cyclone shelter due to sudden hit of stroke. Another infant in Galachipa died as she slipped off of her mother while the mother was moving to the shelter. The height of tide was higher than that of normal astronomical tide. All upazilas were inundated by wind driven surge. Total number of people at cyclone shelters was 92,500. 9,500 people at Golachipa were rescued with help of Coast Guard. Wapda embankment breached at 26 points and vast area at these points inundated. Dashmina and Galachipa inundated. Medical team formed. District administration informed that water already started to reduce.

Satkhira

Shayamnagar and Asasuni upazila were affected by wind driven surge which was 4-5 feet above normal astronomical tide. 9 unions of Shayamnagar and Asasuni were flooded adversely. Total 88 km of ring embankments damaged and 1 lakh people were affected in these 2 upazilas. 96 and 40 shelters were opened in Shayamnagar and Asasuni upazilas respectively. Dwellers of Kaliganj and Debhata upazila were also water logged. Army, Navy, Coast Guard and volunteers of different Government and non-government organizations have been involved in rescuing, relief and rehabilitation.

Chittagong

1000 families of Bashkhali upazila water logged. Houses 37 families damaged. 500 families affected in Shandwip as water entered into by flowing over the embankment. Few areas of Anwara upazila also flooded.

Laxmipur

Few areas of Kamalnagar, Ramgati, Sadar and Raipur upazila partially inundated. Chargazaria and Chartelirchar largely inundated. Some of thatched/earthen houses of these areas damaged due to heavy gusty/squally wind. 2 people died in Ramgati as houses collapsed.

Cox's Bazar

Wind driven surge of 5-7 feet above normal astronomical tide caused inundation in many areas. 1 infant reported died. Most of areas around Himchhari of Ramu upazila flooded and crack found on few places of Himchhari road. 1500 feet of Wapda embankment infringed and low lying areas inundated. Embankment in Kutubdia also breached and many people was taken to shelter. Tidal water entered into Shah Parir deewep of Teknaf.

Noakhali

Hatiya badly affected and flooded due to wind driven surge of height above normal astronomical tide. 2 people died in Hatiya as house collapsed. Another drowned in the tide. District administration reported following damage:

Affected union-12, affected area-150 sq. KM., affected people-12000, affected family-2400, damaged houses-1200, damaged road (earthen/partial)-40 km, damaged embankment (partial)-5 km. 5 MT GR rice allotted to Hatiya upazila from DC office.

[Source: Relief Control Cell, Ministry of Food and Disaster Management; Data Date: May, 26, 2009]

Damage Report of Cyclone "AILA"

SL No	Name of District	No. of affected upazila	No. of affected union/Pour		No. of Affected Family	No. of Affected People	Damaged Crops (Acre)		Damaged Households		No. of death	No. of injured people	No. of missing people	No. of livestock death	Affected Educational Institute		Damaged Road (km)		Damaged Bridge/Culvert	Damaged Embnknts (km)	People took Shelter
			Full	Partial			Full	Partial	Full	Partial					Full	Partial	Full	Partial			
			4	5			8	9	10	11					16	17	18	19			
1	Satkhira	7	10	68	128229	563783	531	183	105767	50631	58	5407		15004	142	282	180	99	41	117	60124
2	Khulna	5	26	21	118757	545954	3412	3980	53124	51343	49	543		26585	10	334	367	1065	3	594	46600
3	Bagerhat	5	22	27	56614	234237	1537	1106	2407	39060	4			1121		308	37.75	614	31	42	3000
4	Barguna	5	21	17	60445	284079	36620	52660	3920	19658				17294	24	238	83	290		77.57	
5	Pirojpur	7	11	41	66552	248470		55107	2705	24380	1			14449		172	295	631	80	33.48	
6	Patuakhali	7	25	47	139326	615785	14261.75	83736	34061	70695	8	610		530		26		135		301	15000
7	Bhola	7	67		126227	584970	7960	22023	28667	80351	18	201		14197	158	501		1635		219	
8	Barisal	10		72	63203	267105	0	15592	368	6726	9	121		6140	0	274		692		25.3	
9	Noakhali	3	4	15	9868	49244	127	1373	3499	5912	24	255		6002	10	54	40	100		63	
10	Laxmipur	4	3	14	2628	12371	350	4671	657	1561	7	6		793		19		37		1	
11	Chittagong	3	5	12	4066	13530	235	234	673	1638	1	10		100	10	32	31	112		20	
	Total	63	194	334	775915	3419528	65033.75	240665	235848	351955	179	7153	0	102215	354	2240	1033.75	5410	155	1493.35	124724
				528			305698.75		587803												

Note:

- People of Barisal, Bhola, Pirojpur, Barguna, Jhalokathi, Chittagong, Laxmipur and Noakhali, who took shelters, returned to their own residences.
- Other people are planning to leave gradually depending on the situation.

[Source: Relief Control Cell, Ministry of Food and Disaster Management; Data Date: June 01, 2009, 15:00 BST]

The Disaster Management Information Centre is the information hub of the Ministry of Food and Disaster Management for risk reduction, hazard early warnings and emergency response and recovery activities



Upazila-wise Damage
(Information based on respective DRROs)
(Collection Date: June 1, 2009)

Satkhira

SL No	Name of Upazila	No. of affected union/Pourasava		No. of Affected Family	No. of People (approx)	No. of Affected People	Damaged Crops (Acre)		Damaged Households		No. of death	No. of injured people	No. of missing people	No. of livestock death	Affected Educational /Religious Institute		Damaged Road (km)		Damaged Bridge/ Culvert	Damaged Embnknts (km)	People took Shelter
		Full	Partial				Full	Partial	Full	Partial					Full	Partial	Full	Partial			
		4	5				6	7	8	9					10	11	12	13			
1	Shyamnagar	10	2	48457		242293	183	36	87342	9574	55	5		8608			99.75	23.75	41	137.18	39550
2	Ashashuni	8	3	36920		147681	52	13	12375	25700	3			646	33	7	55	36		79.27	15520
3	Kaligonj	5	7	18217		65675	152		2042	5702				5430	4	73		30		32.32	160
4	Satkhira Sadar		14	3440		60000	414	344	340	3100						22				14.15	
5	Debhata	5		13275		13902		35	1166	2527	1			315	62	91				14.5	
6	Kolaroa		12	2870		11532		60	402	1078				7	28	40					
7	Tala	2	10	5050		22700	27		2100	2950					1	49	25	10		15	
	Total	30	48	128229	0	563783	828	488	105767	50631	59	5	0	15006	128	282	179.75	99.75	41	292.42	55230
		78					1316		156398												

Khulna

SL No	Name of Upazila	No. of affected union/Pourasava		No. of Affected Family	No. of Affected People	Damaged Crops (Acre)		Damaged Households		No. of death	No. of injured people	No. of missing people	No. of livestock death	Affected Educational /Religious Institute		Damaged Road (km)		Damaged Bridge/ Culvert	Damaged Embnknts (km)	People took Shelter
		Full	Partial			Full	Partial	Full	Partial					Full	Partial	Full	Partial			
		3	4			5	6	7	8					9	10	11	12			
1	Koyra	7		37544	152496	168	490	13620	18000	41	400		2762	8	65	125	130		90	40000
2	Dakop	10		28743	143700	1680	1600	25067	4724	8			6691		60	70	487	1	118	6500
3	Paikgacha	11		39260	179254	964	400	18167	19593		66		3749		140	117	290		203	100
4	Botiaghata	7		7072	45000	600	1480	1045	6175				365	2	50	55	120		181	
5	Dumuria	7		3379	16410		10	550	2351		7		2218		19		32	2	1	
6	Rupsa	5		2759	9320			50	500								6		4	
	Total	47	0	118757	546180	3412	3980	58499	51343	49	473	0	15785	10	334	367	1065	3	597	46600
		47				7392		109842												

The Disaster Management Information Centre is the information hub of the Ministry of Food and Disaster Management for risk reduction, hazard early warnings and emergency response and recovery activities



Barisal

SL No	Name of Upazila	No. of affected union/Pourasava		No. of Affected Family	No. of People (approx)	No. of Affected People	Damaged Crops (Acre)		Damaged Households		No. of death	No. of injured people	No. of missing people	No. of livestock death	Affected Educational/Religious Institute		Damaged Road (km)		Damaged Bridge/Culvert	Damaged Embnknts (km)	
		Full	Partial				Full	Partial	Full	Partial					Full	Partial	Full	Partial			
		4	5				6	7	8	9					10	11	12	13			14
1	Agailjhora	4		601		2600		450		100	1	30				20		30			0.3
2	Gouranadi	4		2600		7500				22											
3	Ujirpur	5		1480		10290		400		117						1		58			10
4	Banaripara	7		3800		19000		1900		2000				6000		28		50			1
5	Babugonj	5		612		2875		592		300						27		25			
6	Muladi	8		1000		8000		4940	50	200						35		70			
7	Hiza	6		12000		60400		3100	58	1500						30		87			2
8	Mehendigonj	13		14750		51000		110	260	2005	5	22		140		73		222			10
9	Barisal Sadar	7		5360		21440		2200		57	1	44				10		50			
10	Bakergonj	13		21000		84000		1900		425	2	25				50		100			2
	Total	72	0	63203	0	267105	0	15592	368	6726	9	121	0	6140	0	274	0	692	0	0	25.3
		72						15592		7094											

Bhola

SL No	Name of Upazila	No. of affected upazila	No. of affected union/Pourasava		No. of Affected Family	No. of People (approx)	No. of Affected People	Damaged Crops (Acre)		Damaged Households		No. of death	No. of injured people	No. of missing people	No. of livestock death	Affected Mosque/Te mple		Affected Educational Institute		Damaged Road (km)		Damaged Bridge/Culvert	Damaged Embnknts (km)	People took Shelter
			Full	Partial				Full	Partial	Full	Partial					Full	Partial	Full	Partial	Full	Partial			
			4	5				6	7	8	9					10	11	12	13	14	15			
1	Bhola Sadar				19737	423179	98685		3171	2938	16799	5	25		4897		88		263	75			14	42976
2	Borhanuddin				21825	234537	94850	7260	5380	2916	11410				759		30		592	25			143.75	2275
3	Doulatkhan				18000	173253	97920		1235	5600	12400				750	6	104		15				8	10000
4	Lalmohan				10000	845523	50000	700	2700	1725	2320	2	1						66	11			22	10000
5	Tajumuddin				14525	127461	58100		120	1213	14787	3			2275		22		35	15			4.5	3225
6	Charfesson				27200	525375	136000		2717	6125	15275	6	175		4916	152	212		500	10			29	80000
7	Monpura				14940	103000	49415		6700	8150	7360	2			600		45		28					30000
	Total	0	0	0	126227	2432328	584970	7960	22023	28667	80351	18	201	0	14197	158	501	0	0	1499	136	0	221.25	178476
					0			29983		109018														

The Disaster Management Information Centre is the information hub of the Ministry of Food and Disaster Management for risk reduction, hazard early warnings and emergency response and recovery activities

Patuakhali


SL No	Name of Upazila	No. of affected union/Pourasava		Affected Area (Sq. KM)	No. of Affected Family	No. of People (approx)	No. of Affected People	Damaged Crops (Acre)		Damaged Households		No. of death	No. of injured people	No. of missing people	No. of livestock death	Damaged Salt (acr)	Damaged Shrimps (acr)	Affected Religious Institute	Affected Educational /Religious Institute		Damaged Road (km)		Damaged Bridge/ Culvert	Damaged Embnknts (km)	Damaged Forest (BDT)	
		Full	Partial					Full	Partial	Full	Partial								Full	Partial	Full	Partial				
		4	5					9	10	11	12								13	14	15	16				17
1	Golachipa	18		838.95	59641		176794	8971	16714	16600	28612	5		3		41377		266.5	347	45	151	214	356.33		208.61	23970000
2	Kolapara	11		200.35	41932		93695	2405	601	5227	12901		145		13400	500	1328	285	25	43	289	162		156.05	80000000	
3	Mirzagonj	6		178	30000		164000	9880		700	1200				20000		43					82		62	4000000	
4	Patuakhali	13		260	35774		159968	32854	15409	3565	10454		184		51922		50	323	18	124	206	391		265.75	104100000	
5	Baufal	15		487	20674		37864	252	16302	1908	6119	2	300		1643		60	238		12	58.5	373.69		71		
6	Doshmina	6		351.78	22723		92600	1380	5200	4598	8000		100		3554			192		72	141	206		131	15500000	
7	Dumki	4		79	11401		57005		4477	100	3266	1	250		2434			35		23	6.47	62		41		
	Total	73	0		222145	0	781926	55742	58703	32698	70552	8	982	0	134330	500	1747.5	1420	88	425	915	1633	0	935.41	227570000	
		73						114445		103250																

Pirojpur

SL No	Name of Upazila	No. of affected upazila	No. of affected union/Pourasava		No. of Affected Family	No. of People (approx)	No. of Affected People	Damaged Crops (Acre)		Damaged Households		No. of death	No. of injured people	No. of missing people	No. of livestock death	Affected Educational /Religious Institute		Damaged Road (km)		Damaged Bridge/ Culvert	Damaged Embnknts (km)	People took Shelter
			Full	Partial				Full	Partial	Full	Partial					Full	Partial	Full	Partial			
			4	5				6	7	8	9					10	11	12	13			
1	Pirojpur Sadar		8		11525		40080			25	2035				3850		20		97			2100
2	Zia Nagar		3		13820		39550			592	3632						17	128	72	18		3500
3	Nazirpur		8		9600		42500				4600				2000		20	33	85			
4	Bhandaria		7		20885		82620			530	7400				6099		28	134	295	62		15270
5	Kaukhali		5		1250		7000			50	1200	1			2000		15		12			600
6	Nesarabad		11		3840		19200			350	3490				500		20		25			
7	Mathbaria		12		6232		17520			1158	2023						52		45			8530
	Total	0	54	0	67152	0	248470	0	55107	2705	24380	1	0	0	14449	0	172	295	631	80	33.48	30000
			54					55107		27085												

The Disaster Management Information Centre is the information hub of the Ministry of Food and Disaster Management for risk reduction, hazard early warnings and emergency response and recovery activities

Chittagong



Noakhali

SL No	Name of Upazila	No. of affected union/Pourasava		No. of Affected Family	No. of People (approx)	No. of Affected People	Damaged Crops (Acre)		Damaged Households		No. of death	No. of injured people	No. of missing people	No. of livestock death	Affected Educational /Religious Institute		Damaged Road (km)		Damaged Bridge/ Culvert	Damaged Embnknts (km)	People took Shelter
		Full	Partial				Full	Partial	Full	Partial					Full	Partial	Full	Partial			
1	2	4	5	6	7	8	9	10	11	12	13	14	15	16	17	18	19	20	21	22	23
1	Hatiya	12		9188		45944	127	1293	3279	5602	24	255		943	10	28	15	88		63	
2	Subarnachar	6		1060		3800		80	500	260											
3	Companygonj	5		235		1060	80		60	300							50	60		15	
4	Sadar	4		1795		8400	600		145	760					1						
5	Kobirhat	4		890		3000	600		125	825											
	Total	31	0	13168	0	62204	1407	1373	4109	7747	24	255	0	943	10	29	65	148	0	78	0
		31					2780		11856												

The Disaster Management Information Centre is the information hub of the Ministry of Food and Disaster Management for risk reduction, hazard early warnings and emergency response and recovery activities

Laxmipur

SL No	Name of Upazila	No. of affected union/Pourasava		No. of Affected Family	No. of People (approx)	No. of Affected People	Damaged Crops (Acre)		Damaged Households		No. of death	No. of injured people	No. of missing people	No. of livestock death	Affected Educational /Religious		Damaged Road (km)		Damaged Bridge/ Culvert	Damaged Embnknts (km)
		Full	Partial				Full	Partial	Full	Partial					Full	Partial	Full	Partial		
1	2	4	5	6	7	8	9	10	11	12	13	14	15	16	19	20	21	22	23	24
1	Laxmipur			310		1806		420		140	1	6		150						
2	Raipur			410		2025	350	250	100	310				150		2		4		
3	Ramgoti			2436		11830		4011	652	1814	6			300		3		20		1
4	Kamalnagar			288		1410		3952	58	224				193		15		13		
	Total	0	0	3444	0	17071	350	8633	810	2488	7	6	0	793	0	20	0	37	0	1
		0					8983		3298											

The Disaster Management Information Centre is the information hub of the Ministry of Food and Disaster Management for risk reduction, hazard early warnings and emergency response and recovery activities



Response of GoB
Information based on respective DRROs
(Collection Date: June 1, 2009)

Satkhira

Details of Relief	Allocated			Distributed								Remaining
	Before AILA	After AILA	Total	Ashashuni	Debhata	Kolaroa	Kaligonj	Satkhira Sadar	Shyamnagar	Tala	Total	
GR Cash (Taka)	443,500.00	5,500,000.00	5,943,500.00	1,200,000.00	120,000.00	120,000.00	230,000.00	175,000.00	1,900,000.00	250,000.00	3,995,000.00	1,948,500.00
GR Rice (MT)	56.500	2450.000	2506.500	770.000	80.000	80.000	100.000	87.000	1205.000	120.000	2442.000	64.500
Relief Transportation (Tk)	60,150.00	500,000.00	560,150.00	200,000.00					300,000.00		500,000.00	60,150.00
Shari (Pc)	296	4,200	4,496	350					200		550	3,946
Lungi (Pc)	17	2,000	2,017									
Flaten (MT)		3.860	3.860	1.780					2.080		3.860	-
Molasses (MT)		2.340	2.340	0.780					1.260		2.040	0.300
Water (Ltr)		6150	6150									

Khulna

S/N	Name of Upazila	Shari (Pcs)		Lungi (Pcs)		Jerrican (Pcs)		Tants (Pcs)		Flaten Rice (MT)		Molasses (MT)		GR Rice (MT)		GR Cash		Cash for Transport	
		Received	Distributed	Received	Distributed	Received	Distributed	Received	Distributed	Received	Distributed	Received	Distributed	Received	Distributed	Received	Distributed	Received	Distributed
1	2	3	4	5	6	7	8	9	10	11	12	13	14	15	16	17	18	19	20
		3879		2000		4200		215		800	800	500	500	3,208.730		4,721,000.00		500,000.00	
1	Koyra		1700		700		2100		150						1,050.000		1,849,160.00		137,520.00
2	Dakop		700		700		2100								1,050.000		1,681,020.00		111,670.00
3	Paikgacha		1050		250										510.000		670,000.00		61,590.00
4	Botiaghata		250		250										126.000		30,000.00		1,155.00
5	Dumuria		150		100										95.000		200,000.00		6,160.00
6	Rupsa														20.000				
	Total	3879	3850	2000	2000	4200	4200	215	150	800	800	500	500	3,208.730	2,851.000	4,721,000.00	4,430,180.00	500,000.00	318,095.00

The Disaster Management Information Centre is the information hub of the Ministry of Food and Disaster Management for risk reduction, hazard early warnings and emergency response and recovery activities

Bhola

S/N	Name of Upazila	Severely affected Union	Allocated Relief		Distributed Relief		Partial affected Union	Demand				
			G.R. Rice	G.R. Cash	G.R. Rice	G.R. Cash		GR Rice	GR Cash	Shari	Lungi	Transports & Others
1	2	3	4	5	6	7	8	9	10	11	12	13
1	Bhola Sadar	Rajapur, South Dighaldi, Kachia, Dhonia, Shibpur, Bheduria, Bhelumia	230.000	340,000.00	218.000	330,000.00	Ilisha, West Ilisha, Bapta, Alinagar, Charsamaiya, North Dighaldi	500.00	2,000,000.00	5,000	5,000	100,000.00
2	Borhanuddin	Pakhiya, Hasannagar, Tobgi	220.000	310,000.00	220.000	Has not been withdrawn	Gongapur, Chachra, Kachia, Boro Manika, Choto Manika, Kutuba	500.00	1,000,000.00			100,000.00
3	Doulatkhan	Madanpur, Hazipur, Syedpur, Bhobanipur	250.000	435,000.00	250.000	435,000.00	North Joynagar, South Joynagar, CharKhalifa, Charpata, Medua	500.00	2,000,000.00			100,000.00
4	Lalmohan	Dhonigouranagar, Hardinge, West Charumed, Farajgonj	230.000	365,000.00	230.000	365,000.00	Badarpur, Kalma, Charbhuta, Lalmohan,	500.00	3,000,000.00			500,000.00
5	Tajumuddin	Chandpur, Sonorpur, Molongchara, Chachra	180.000	250,000.00	180.000	250,000.00	Shambupur	500.00	500,000.00	1,000	1,000	100,000.00
6	Charfesson	Charmadras, Charkukuri Mukuri, Charkalmi, Charmanika, Nurabad, Hazarigonj, Jahanpur	510.000	650,000.00	510.000	650,000.00	Osmangonj, Aslampur, Jinnagorh, Rasulpur, Awajpur, Aminabad, Nilkamal	1,200.00	2,000,000.00	1,500	1,500	350,000.00
7	Monpura	Sakuchia, Hazirhat	170.000	250,000.00	170.000	250,000.00	Monpura	300.00	1,000,000.00	1,000	1,000	100,000.00
	Total		1,790.000	2,600,000.00	1,778.000	2,280,000.00		4,000.00	11,500,000.00	8,500	8,500	1,350,000.00

The Disaster Management Information Centre is the information hub of the Ministry of Food and Disaster Management for risk reduction, hazard early warnings and emergency response and recovery activities

Patuakhali

Details of Relief	Allocated			Distributed								Remaining
	Before AILA	After AILA	Total	Golachipa	Kolapara	Mirzagonj	Sadar	Baufal	Doshmina	Dumki	Total	
GR Cash (Taka)	342,000.00	3,700,000.00	4042000.000	855,000.00	840,000.00	325,000.00	460,000.00	450,000.00	310,000.00	170,000.00	3410000.000	632000.000
GR Rice (MT)	305.440	1500.000	1805.440	485.000	370.000	145.000	210.000	205.000	135.000	60.000	1610.000	195.440
Relief Transportation (Tk)												
Shari (Pc)		1,800	1800.000		800						800.000	1000.000
WPT (Crtn)		1	1.000		1						1.000	0.000
Lungi (Pc)												
Flaten (MT)		1,000.000	1000.000								0.000	1000.000
Molasses (MT)		300.000	300.000								0.000	300.000
Water (Ltr)		2000	2000	2000							2000.000	0.000

Pirojpur

Name of Upazila	Number of severely affected Union	Number of partially affected Union	Allocated Relief		Distributed Relief		
			GR Rice	GR Cash	GR Rice	GR Cash	
1	2	3	4	5	6	7	
Pirojpur Sadar			7	15,000.00	65,000.00	15,000.00	30,000.00
Zia Nagar	2		1	10,000.00	60,000.00	10,000.00	60,000.00
Nazirpur			8	12,000.00	57,000.00	12,000.00	57,000.00
Bhandaria	4		3	21,000.00	80,000.00	13,000.00	30,000.00
Kaukhali			5	10,000.00	50,000.00	10,000.00	50,000.00
Mathbaria	5		6	34,000.00	128,000.00	20,000.00	50,000.00
Nesarabad			10	15,000.00	60,000.00	15,000.00	60,000.00
Pirojpur Poursava			1	5,000.00	15,000.00	5,000.00	15,000.00
Mathbaria Poursava			1	3,000.00		3,000.00	
Swarupkathi Poursava			1	2,000.00		2,000.00	
Total	11		43	127,000.00	515,000.00	105,000.00	352,000.00

The Disaster Management Information Centre is the information hub of the Ministry of Food and Disaster Management for risk reduction, hazard early warnings and emergency response and recovery activities

Noakhali

S/N	Name of Upazila	Severely affected Union	Allocated Relief		Distributed Relief		Transportation		Partial affected Union
			G.R. Rice	G.R. Cash	G.R. Rice	G.R. Cash	Allocation	Distributed	
1	2	3	4	5	6	7			8
	Hatiya	Nijhumdwip, Boyerchar, Nolerchar, Keringchar	214.000	350,000.00	200.000	250,000.000	82,000.000	60,000.000	Shukhchar, Nalchira, Char Ishwar, Tamaruddi, Sonadia, Burirchar, Jahajmara
	Subarnachar		120.000	250,000.00	100.000	180,000.000	60,000.000	30,000.000	Purbacharbata, Charbata, Charclerk, Mohammadpur, Jublee, Charamanulla
	Companygonj		61.000	100,000.00	55.000	80,000.000	40,000.000	30,000.000	Char Elahi, Char Fakira, Char Hajari, Char Parbati, Muchapur
	Sadar		15.000	50,000.00	15.000	25,000.000	5,000.000	5,000.000	Under Char, Purba Char Motua, Kolodorap, Aozbalia
	Kobirhat		15.000	50,000.00	15.000	25,000.00	5,000.00	5,000.00	Ghoshbag, Sundalpur, Dhanshiri, Dhansalik
	Total		425.000	800,000.00	385.000	560,000.00	192,000.00	130,000.00	

The Disaster Management Information Centre is the information hub of the Ministry of Food and Disaster Management for risk reduction, hazard early warnings and emergency response and recovery activities

Laxmipur

S/N	Name of Upazila	Allocated Relief		
		G.R. Rice	G.R. Cash	Housebuilding (Tk)
1	2	3	4	5
1	Laxmipur Sadar	45.000	67,000.00	20,000.00
2	Raipur	57.000	137,000.00	20,000.00
3	Ramgoti	110.000	630,000.00	115,000.00
4	Kamalnagar	47.000	110,000.00	30,000.00
	Total	259.000	944,000.00	185,000.00