



BMD

90°0'0"E

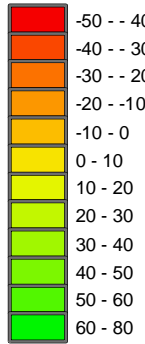
91°30'0"E



World Food Programme

Rainfall for June 2008: Departure from Normal

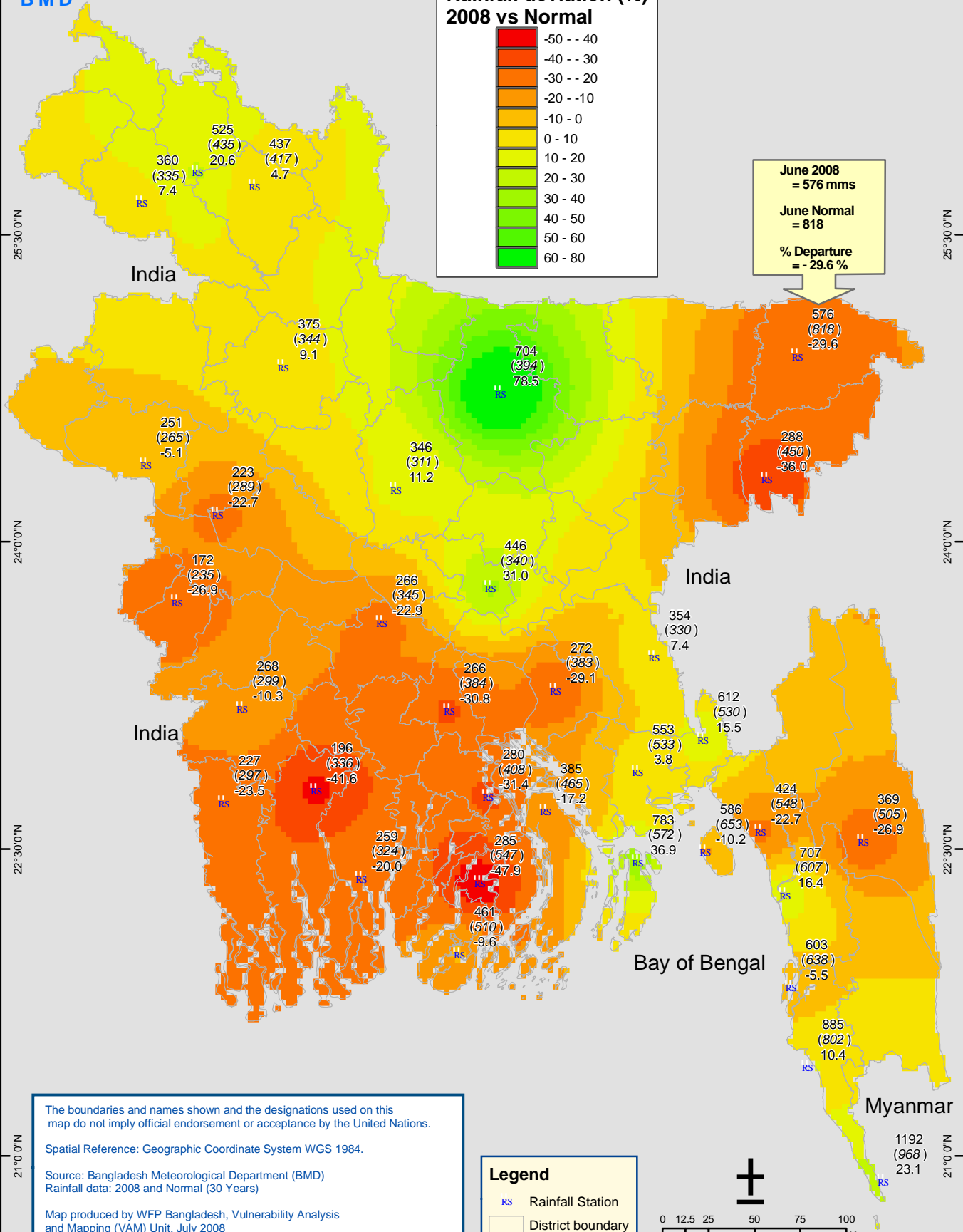
Rainfall deviation (%) 2008 vs Normal



June 2008
= 576 mms

June Normal
= 818

% Departure
= -29.6%



The boundaries and names shown and the designations used on this map do not imply official endorsement or acceptance by the United Nations.

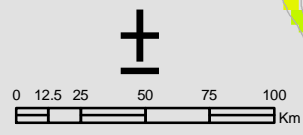
Spatial Reference: Geographic Coordinate System WGS 1984.

Source: Bangladesh Meteorological Department (BMD)
Rainfall data: 2008 and Normal (30 Years)

Map produced by WFP Bangladesh, Vulnerability Analysis and Mapping (VAM) Unit, July 2008

Legend

- RS Rainfall Station
- District boundary



21°0'0"N

22°30'0"N

24°0'0"N

25°30'0"N

21°0'0"N

22°30'0"N

24°0'0"N

25°30'0"N

88°30'0"E

90°0'0"E

91°30'0"E