



BMD

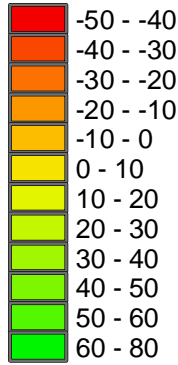
90°0'0"E

91°30'0"E

# Rainfall for July 2008: Departure from Normal



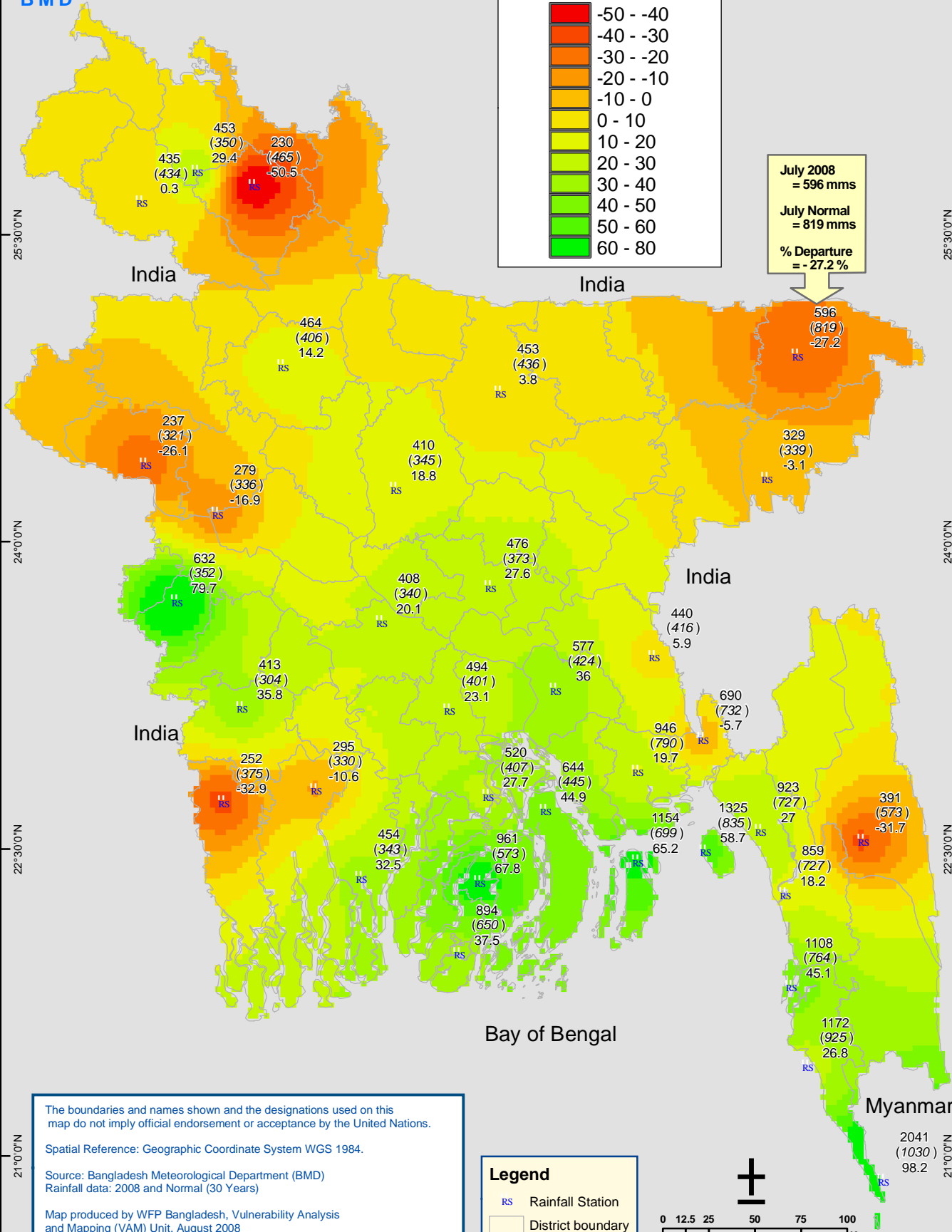
## Rainfall Deviation (%) 2008 vs Normal



July 2008  
= 596 mms

July Normal  
= 819 mms

% Departure  
= -27.2%



The boundaries and names shown and the designations used on this map do not imply official endorsement or acceptance by the United Nations.

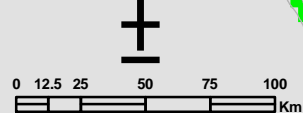
Spatial Reference: Geographic Coordinate System WGS 1984.

Source: Bangladesh Meteorological Department (BMD)  
Rainfall data: 2008 and Normal (30 Years)

Map produced by WFP Bangladesh, Vulnerability Analysis and Mapping (VAM) Unit, August 2008

### Legend

- RS Rainfall Station
- District boundary



25°30'0"N

24°0'0"N

22°30'0"N

21°0'0"N

88°30'0"E

90°0'0"E

91°30'0"E

25°30'0"N

24°0'0"N

22°30'0"N

21°0'0"N