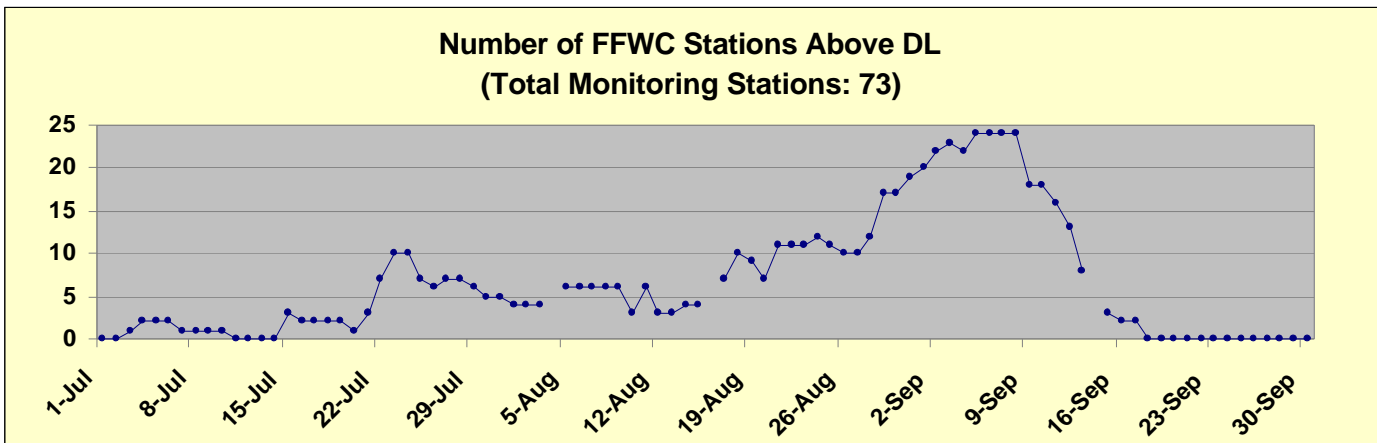
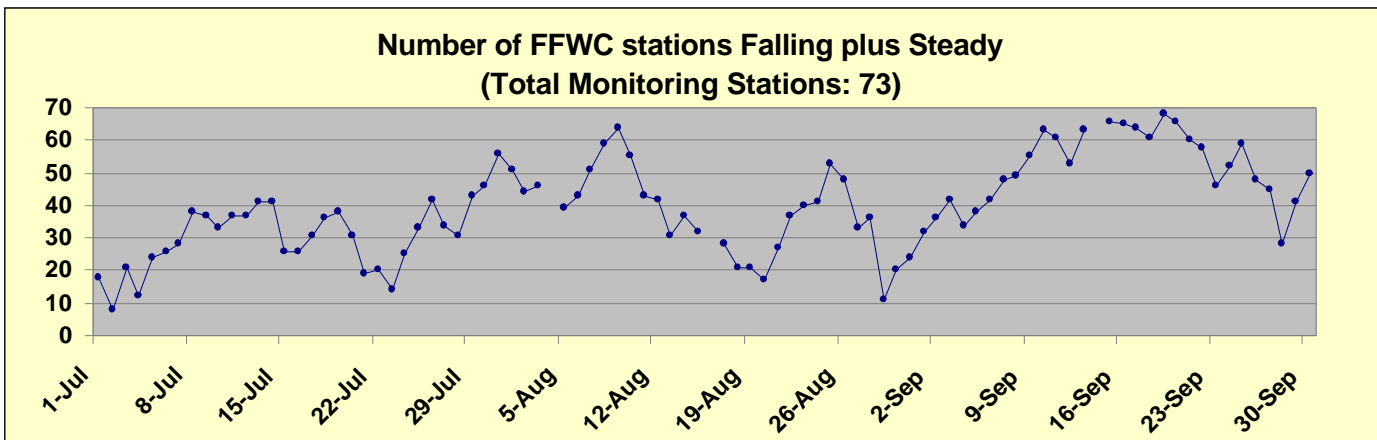
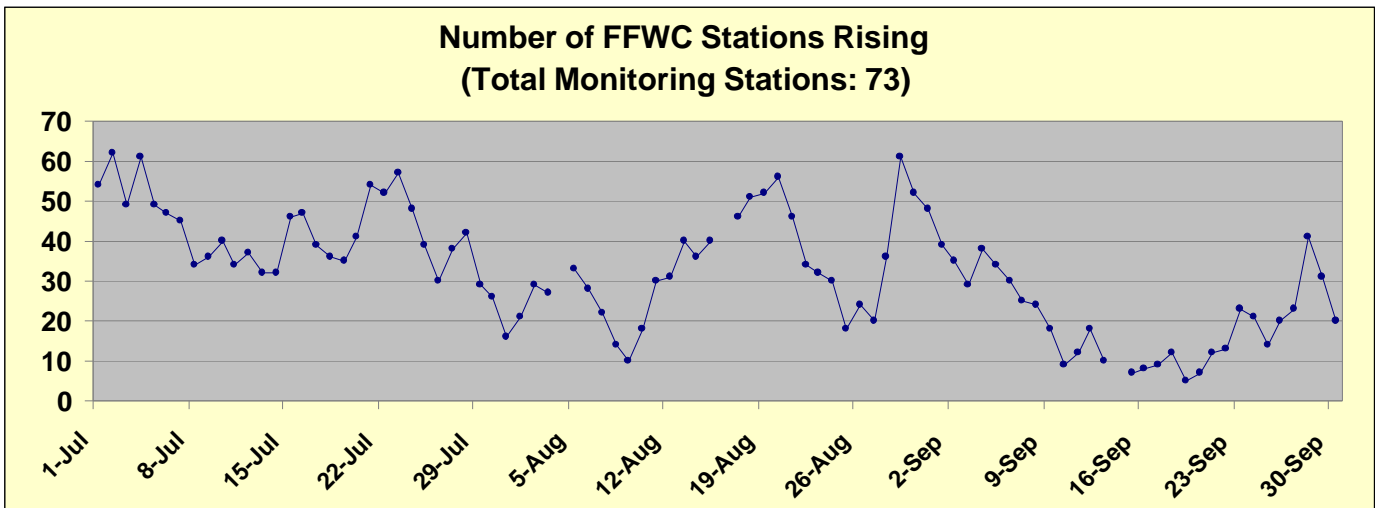


# Bangladesh Monsoon 2008 FFWC River Level Analysis

(1 July – 30 Sep 2008)



Data Source: Bangladesh Flood Forecasting and Warning Center/ FFWC  
Analyzed by: UN World Food Programme/ WFP