



**Disaster Management Information Centre
Disaster Management Bureau (DMB)
Ministry of Food and Disaster Management**

Disaster Management and Relief Bhaban (6th Floor)
92-93 Mohakhali C/A, Dhaka-1212, Bangladesh
Phone: +88-02-9890937, Fax: +88-02-9890854
Email: info@dmic.cdmp.org.bd, dmb@btcl.net.bd
Web: <http://www.cdmp.org.bd>, www.dmb.gov.bd



Emergency Title:

Summary of Cyclonic Storm "AILA"

Emergency Location:

Bangladesh
20°22'N-26°36'N, 87°48'E-92°41'E,

Covering Period:

From: SAT-30-MAY-2009:1430
To: SUN-31-MAY-2009:1500

Transmission Date/Time:

SUN-31-MAY-2009:1630

Prepared by:

DMIC, DMB

Summary of Cyclonic Storm "AILA"

Current Situation

Total 14 districts were affected by the cyclone. 147 persons reported dead. Many areas of the affected districts were inundated and houses, roads and embankments were damaged. Detailed damage information collection is in progress.

Government administration, local elected representatives and other Non Government organizations are now working in rescue and response in cyclone affected upazilas around the coastal areas. These organization have started their relief and rehabilitation operations immediately just after the cyclone crossed over.

Local elected representatives and elites are encouraging and providing confidence to the affected people for facing the situation. The Bangladesh army and Coast Guard are trying to establish local communication and still handling the rescue operations.

Total Death: 167
People Missed: 0
People Injured: 7,108
Family Affected: 7,34,189
People Affected: 32,19,013
Houses Damaged: 5,41,351
Crops Damaged: 3,05,156 acre

Actions Taken

- In a follow up meeting of special meeting of Disaster & Emergency Response (DER) group held in CDMP conference room today decided that the NGO's/donors will send their responses to DMIC and DER for further assessment by 02 June 2009.
- A total of BDT 301,84,300 G.R. Cash has been allocated to the "AILA" affected districts.

The Disaster Management Information Centre is the information hub of the Ministry of Food and Disaster Management for risk reduction, hazard early warnings and emergency response and recovery activities



- G. R. Rice 16651.000 MT has been allocated to the “AILA” affected districts.
- A total of 18100 pcs of sarees, 6500 pcs of lungis have been allocated to the mostly affected districts.

Different Organization’s Response

ActionAid

In a quick response to the emergency situation, two ActionAid teams reached Khulna and Patuakhali, the two worst affected areas, on May 26 and began disbursing foodstuff and other relief essentials among the most vulnerable families. On the first phase ActionAid covered 1,500 families at Dacope, Koira and Mongla upazila in Khulna while 1,500 families at Kolapara and Galachipa upazila of Patuakhali district. The relief items included bottled water, beaten rice, semolina, sugar, molasses, water-purifying tablets, candles, lighters, and oral saline for treating diarrhea. On the second phase, another three ActionAid team went to Satkhira, and Patuakhali on Saturday (May 30, 2009) to disburse relief materials among 2000 affected families. In addition to that, ActionAid is continuously trying to mobilise the union parisad officials of Kolapara in Patuakhali and Dacope of Khulna to immediately repair the damaged embankments of those areas with the local government support. Besides, ActionAid is likely to dispatch a medical team from Barisal Medical College in the cyclone-battered area of Patuakhali. ActionAid is going to ensure safe drinking water supply among the cyclone survivors of Dacope upazila from Sunday (May 31, 2009) with the support of local administration. Under the programme, ActionAid will collect 3000 litre of water from the adjacent area and supply the water in Dacope for the next seven days. The programme may further continue upon the needs of the area.

[Data Date: May 31, 2009]

ADRA Bangladesh’s Intervention Areas:

- ADRA conducted a Rapid Needs Assessment in the Districts of Satkhira, Khulna and Bagherat.
- On 28 May ADRA activated the pre-approved emergency response worth of 15,000 USD for food supplies. ADRA has purchased and packed food rations for distribution as per below:

Food ration: per family

- Rice 10 kg
- Flat rice 02 kg
- Sugar 01 kg
- Salt 0.5 kg
- Lentils 02 kg
- ORS 05 sachets

Number of beneficiaries: 1,200 households in Horidhali Union of Paikgacha Upazila under Khulna District, and Keshra Union of Tala Upazila under Satkhira District. Distribution has been planned to start on May 31, 2009.

- On 29 May, ADRA provided water pumps to help pump saline water from ponds that serve for drinking water for seven villages under Monga Sadar and Chadai Unions in Mongla Upazila under Bagherat District.

Below is a table showing communities where ADRA is responding:

District	Upazilla / Thana *	Union*	Items
Bagerhat	Mongla	Chadpai Mongla sadar	Water pumps for 7 villages
Khulna	Paikgachha	Horidhali	Food supplies
Satkhira	Tala	Keshra	Food supplies

The Disaster Management Information Centre is the information hub of the Ministry of Food and Disaster Management for risk reduction, hazard early warnings and emergency response and recovery activities

In the next 2-3 days ADRA will expand its relief efforts to cover at least 3,000 other households.
[Data Date: May 30, 2009]

Ahsania Mission

DAM Emergency Response info/data till May 31 '09 as below:

Intervention Area: Satkshira District / ShyamNagar Upazilla (Noya Beki-Padma Pukur-Kachukhali Gabura)

Support:

1. 19,000 Ltr Safe Drinking Water - Covering 3,800 Families
2. Survival Pack of 2Kg Flattened Rice, 1/2 Kg Molasses, 2 Candle Sticks, and 1 Fire Box each for 500 Families
3. 9,000 Ltr Safe Drinking Water to 1,800 Families in Kachukhali and Gabura to be distributed today, May 31st, 2009.

[Data Date: Sunday, May 31, 2009 1446 BST]

Christian Commission for Development in Bangladesh (CCDB)

Sl. No.	Types of Assistance	Quantity (per family)	No. Of family	Area
1	Rice	10kg	1556	Upazila- Patharghata Unions- Patharghata Sadar, Charduani & Kakchira.
2	Pulses	1kg		
3	Salt	1kg		
4	Edible oil	1litter		

[Data Date: May 31st, 2009.]

CRS Caritas

Dates covered: 28th – 29th May, 2009

Areas covered: Shyamnagar, Ashasuni (Borodol and ward no 1 in Ashasuni Sadar) and Mongla in Khulna and Patuakhali (Lalua and Mithaganj) in Barisal.

1. CRS and Caritas is planning to assist the people (about 15,000 families) with early recovery activities such as Cash for Work to repair the embankments or connecting roads in Shyamnagar (Munshiganj), Ashasuni, Koyra, Dacope (only in worst hit wards) and Mongla (only in worst hit wards). The focus will cover the most hit villages in these areas. A total amount of 3 million USD is expected to cover the following interventions.
2. **Shelter repair:** In Mongla, Dacope, Ashasuni, CRS Caritas will also work for house repairing of the recently built shelters, where only the plinth repair is needed. A Cash for Work approach will be adopted for this.
3. **WASH:** CRS Caritas has 5000 WASH Kits prepositioned in Rajshahi from flood 2007. This will be immediately moved to Shyamnagar area and volunteers will be mobilized to distribute these to those areas, where no support is given so far. Besides, tube well disinfection and repairing, pond cleaning will also be possible interventions depending on the resources available.
4. **Cash for Work:** CRS Caritas will initiate emergency cash for work activities in these areas, to repair the embankments and roads and also mid term CFW activities once the emergency phase is over.
5. CRS Caritas will mobilize staffing from its other regional offices to support this intervention.

[Data Date: May 30, 2009]

Care

- CARE Bangladesh has completed distribution of safe drinking water and high protein BP-5 biscuits among 5,000 families in the following affected areas:

Villages	Union	Upazilla	Target	Distribution Completed
Nizum Dwip	Jahazmara	Hatiya	2,500	2,500
Boyar Char /Nalerchar	Horoni		700	500
Char Nangalia	Purpba Char bata	Subarnachar	600	750
Char Majid/ Dhakincharmajid	Maddha Charbata		400	750
Karing Char	Chanandi		800	500
Total	6	2	5,000	5,000

- With Support from USAID, above 5,000 families will be provided with safe drinking water (5 liter. Jerry Can for each family)
- For the same above targeted population, with assistance from Norwegian Government, a total of 15 Metric Ton BP-5 Biscuits will be distributed as 3 days survival food for each family.
- CARE extended collaboration with Oxfam-GB by providing 2 (two) Water Treatment Plan (WTP) received from USAID. Those WTPs will be placed in Shaymnager Upazilla (Satkhira District) and Koira Upazilla (Khulna District) to provide safe drinking water for the cyclone affected people. Each of the WTP can produce 3,000+ liter safe drinking water per/hours.
- With support from OFDA/USAID, 920 Sets of Shelter & NFI materials have been transported to Noakhali to distribute among 920 mostly affected families in Nijhum Dwip. Each of Shelter and NFI Material Sets includes i) Plastic tent and rope ii) Aluminum cooking pot iii) Aluminum pitcher iv) Bucket v) Plastic mug vi) Candles vii) Mosquito net viii) Plastic glass and ix) Plastic bowl.
- An assessment team includes USAID, CARE and Local NGO SSUS, HASI representatives currently undertaking further immediate need assessment in Subarnachar and Hatia Upazilla in Noakhali.

[Data Date: May, 30, 2009]

Muslim Aid

Budget allocation (1st phase: Emergency relief): GBP £ 35,000

Working area:

SI. No.	Upazilla	District
1	Shyamnagar	Satkhira
2	Sharankhola	Bagerhat
3	Morelgonj	
4	Bhandaria	Pirojpur
5	Golachipa	Patuakhali

Area wise major Interventions

1) Shyamnagar

Interventions	Item	Quantity	Beneficiary coverage
Water	Water purification tablet	55,000 tablets	1100 families
	Canned water	600 can	600 families
	Fresh water supply	4000 litre	400 families
Food	Rice	14,000 kg.	1400 families

The Disaster Management Information Centre is the information hub of the Ministry of Food and Disaster Management for risk reduction, hazard early warnings and emergency response and recovery activities

Interventions	Item	Quantity	Beneficiary coverage
	Salt	1,400 kg.	
	Potato	2,800 Kg.	
Medical	Health check up and medicine		200 patient

2) Sharankhola

Interventions	Item	Quantity	Beneficiary coverage
Water	Water purification tablet	50,000 tablet	5,000 families
	Pond dewatering (pumping out dirty saline water) and treatment	3 ponds	300 families

3) Morelgonj

Interventions	Item	Quantity	Beneficiary coverage
Water	Water purification tablet	300,000 tablets	6000 families

4) Bhandaria

Interventions	Item	Quantity	Beneficiary coverage
Dry Food	Beaten rice (Chira)	275 kg	275 families
	Molasses	70 kg.	

5) Golachipa

Interventions	Item	Quantity	Beneficiary coverage
Food	Rice	2,500 kg.	250 families
	Salt	2,50 kg.	
	Potato	5,00 Kg.	

[Data Date: May 30, 2009, 2251 BST]

Plan Bangladesh

Plan Bangladesh is responding by coordinating with the Barguna DRR network and DC office-Barguna. They have planned to distribute children friendly package

Also below is our package we (Plan Bangladesh) are going to distribute from tomorrow at Noltona (426 HH) & M. Baliatoli union (212 HH) of Barguna through our partner NSS. We will distribute this among the 638 HH are most affected in those are and has small children (6+ months to 10 years)

Child friendly packages:

Milk powder -	400 gm
Suji-	½ kg
Sugar -	1 kg
Biscuit-	6 pack
ORS -	6 pcs
WPT -	1 pata(10 tab)
Jaricane -	20 litre capacity
Soft ball	1 pcs

[Data Date: May 30, 2009, 1534 BST]

Save the Children Alliance

- Save the Children (SC) Alliance in Bangladesh has opened Emergency Control Centers in 3 districts (Barisal, Patuakhali & Bhola) and at central level in Dhaka.
- SC is currently addressing:

The Disaster Management Information Centre is the information hub of the Ministry of Food and Disaster Management for risk reduction, hazard early warnings and emergency response and recovery activities

- (1) The critical water and sanitation situation (through deployment of 5 water treatment plans),
 - (2) The replacement of household items lost during the storm, and
 - (3) Identifying sites for 100 Child Friendly Spaces to be established at Patuakhali, Borguna, Bagerhat and Khulna.
- SC has deployed 5 water purification plants at Bhola (1), Patuakhali (3) and Borguna (1) and distributed 48,000 gallons of water yesterday and 60,000 gallons today at *Char Montaj, Chaltabunia* and *Boro Baisdia*.
 - SC has distributed 5000 sachet ORS at Rangabali
 - SC has received 500 jerry cans from the government and has allocated funds to purchase more for remote area water distribution.
 - SC staff was able to reach most of the remote char and inundated areas and distributed food stuffs to 260 family members at Char Kukri Mukri at Charfasion, in Bhola.
 - SC has 10,000 NFI kits pre-positioned at the affected area in Barisal and plan to distribute soon.
 - SC has deployed 24 teams to remote unions for further assessment and expects to have this information by May 31st, 2009 COB.

[Data Date: 30 May 09, 1600 BST]

Integrated Development Organization (IDO)

IDO has taken initiatives to identify the need assessment immediately in Koyra, Paikgacha of Khulna and Shaymnagar of Satkhira. IDO planned to support of pure drinking water materials which have been provided by Oxfam-GB; and then in the rehabilitation purposes, houses, latrines and the domestic equipments will be supported and agricultural activities like seeds, fertilizer, agricultural tools and boat and net support for the fishermen. The current activities of IDO in the cyclone and storm surge affected areas are as follows:

SI #	Name of Upazilla	Item			
		PURE (pcs)	WPT	ORS	Alum (kg)
01	Shaymnagar	1,00,000	2,000	1500	100
02	Koyra	90,000	1500	1000	75
03	Paikgacha	57,000	1100	1400	25

[Data Date: May 29, 2009]

Rupantar


Immediately after the attack of cyclone AILA, Rupantar started emergency response to affected areas from 26th May 2009 with limited resources at its disposal. Rupantar received BDT 1,658,750 equivalent to US\$ 24,393 from USAID and BDT 1,184,000 equivalent to CHF 20,000 from Swiss Agency for Development and Cooperation (SDC) that is used for distribution of emergency dry food, children's food, drinking water, Alum, Bleaching powder and have plan for dewatering of ponds, cleaning public places, construction of PSF as well as Cash for Work in Gabura and Munshiganj Union of Shyamnagar Upazilla of Satkhira district, Uttar Beskashi, Dakshin Bedkashi and Koira Unions of Koira Upazilla, Sutarkhali and Kamarkhola Unions of Dacope Upazilla of Khulna district and Mongla, Rampal, Morelgonj, Saronkhola Upazilla of Bagerhat district. Rupantar's activities are conducted in coordination and cooperation of the local administration, Union Parishads, local NGOs and civil society leaders. Rupantar also has started Khulna based NGO coordination.

[Data Date: May 29, 2009, 14:50]

Oxfam

Districts	Upazila	Union	Partner	Completed	Underway	Planning	Remarks
Shatkhira	Shyamnagar	Gabura and Paddapukur	Leaders consortium	<p><u>Distributed</u> :</p> <p>Plastic sheeting-230 ORS-4980 WPT- 12150</p> <p>01 Water treatment plant installed at Shaynagar Upazila</p>	<p>-Environmental cleaning through Cash for Work</p> <p>-Emergency latrine</p> <p>-Dewatering pond</p> <p>-Water trucking</p> <p>- Soap 2/Pcs</p> <p>-Sanitary cloths-</p>	Cover same package upto 8,000 beneficiary	<p><u>Stock:</u></p> <p>Bleaching powder-33 Drum</p> <p>PUR-480,000 sachets</p>
Khulna	Koira	Sadar, Uttar and Dakhin Betgachi	Rupantar	<p><u>Distributed</u> :</p> <p>Plastic sheeting-250 ORS-10,000 WPT- 15,000</p> <p>01 Water treatment plant installed at Koira Upazila</p>	<p><u>Started from 29 May:'09</u></p> <p>-Environmental cleaning through Cash for Work for 4000 @ 01week @100tk/day</p> <p>-Emergency latrine-150 no.</p> <p>-Jerricane 20 Lit. -4000 HH</p> <p>-Dewatering pond</p> <p>-Water trucking -4000 HH</p> <p>-Soap 2/Pcs -4000 HH</p> <p>-Sanitary cloths-4000 HH</p> <p>-Tube-well raising -900</p> <p>-Plastic sheeting-500 HH</p>	Cover same package upto 10,000 beneficiary	<p><u>Stock:</u></p> <p>ORS- 10,980</p> <p>WPT-15,450</p> <p>Bleaching powder-33 Drum</p> <p>PUR-480,000 sachets</p>
Noakhali	Hatiya	Nalerchar and Carringchar	Sagarika	<p><u>Distributed</u> :</p> <p>Plastic sheeting-160 ORS-10,000 WPT- 10,000</p>	<p>-Environmental cleaning through Cash for Work</p> <p>-Emergency latrine</p> <p>-Dewatering pond</p>	Cover same package upto 4,000 beneficiary	<p><u>Stock:</u></p> <p>ORS- 19,200</p> <p>WPT-10,600</p>

The Disaster Management Information Centre is the information hub of the Ministry of Food and Disaster Management for risk reduction, hazard early warnings and emergency response and recovery activities



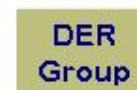
Districts	Upazila	Union	Partner	Completed	Underway	Planning	Remarks
					-Water trucking Soap 2/Pcs -Sanitary cloths-	-	
Total -03	03 Upazilas	07 Unions	03 partners				

[Data Date: May 31, 2009]

Emergency Capacity Building Project

District	Upazilla	Union	Who	Doing What	Available resources, staff & funding
Satkhira	Assasuni	4	WVI	Detailed assessment being done. Planned to distribute 7 days survival package for 2650 families by next week. Water Purification Plant will be deployed by today.	
			CRS & Caritas	a modest dry ration support to those, who took refuge in shelter/s ;detailed assessment going on	BDT 500,000 (US\$ 7353) has been approved for Caritas Khulna and Barisal Offices for dry food (chira or flattened rice and gur or molasses) for the people taking shelters in the cyclone shelters.
	Shyam Nagar	3	CWW (Sushilan)	Planned Distribution of survival package for 7000 families from 31 May 09 (Each package includes: Flatten rice -4kg, moleases 1 kg, Biscuit 10 pacs, ORS 5 pcs, WPT 30 pcs, Candle 6 , Gas lighter 1)	Funding from Concern Ireland
			OGB (Leaders)	Damage & Need Assessment going on; Planned to deploy Water Purification Tank	Care will provide the tank to Oxfam
			WVI	Water will be supplied by installing Water Purification Tank at Satkhira. Detailed Damage & Need Assessment going on.	
			CRS & Caritas	a modest dry ration support to those, who took refuge in shelter/s ;detailed assessment going on	
Khulna	Koyra	9	CWW (JJS)	Planned Distribution of survival package for 2000 families from 31 May 09(Each package includes: Flatten rice -4kg, moleases 1 kg, Biscuit 10 pacs, ORS 5 pcs, WPT 30 pcs, Candle 6 , Gas lighter 1)	Funding from Concern Ireland

The Disaster Management Information Centre is the information hub of the Ministry of Food and Disaster Management for risk reduction, hazard early warnings and emergency response and recovery activities



District	Upazilla	Union	Who	Doing What	Available resources, staff & funding
			SC (Prodipan)	Damage & Need Assessment; SC planned to establish 25 Child Friendly Spaces (CFS) in affected area of Khulna	
			OGB(Rupantar)	Damage & Need Assessment going on; Planned to deploy Water Purification Tank	Care will provide the tank to Oxfam
	Dacope		WVI	Distributed dry food and water to 189 families at shelters. Planned to distribute 7 days survival package for 3000 families by next week.	
			CRS & Caritas	a modest dry ration support to those, who took refuge in shelter/s ; detailed assessment going on	
			SC (Prodipan)	Damage & Need Assessment; SC planned to primarily establish 25 Child Friendly Spaces (CFS) in affected area of Khulna	
	Paikgacha		SC (Prodipan)	Damage & Need Assessment; SC planned to establish 25 Child Friendly Spaces (CFS) in affected area of Khulna	
Bagerhat	Mongla	5	WVI	2200 ltr water distributed from the Water Purifyong Tank installed at ADP campus. Plan to provide survival package for 3000 families by 5 next week.	
			CRS & Caritas	a modest dry ration support to those, who took refuge in shelter/s; detailed assessment going on	
			SC (Prodipan)	Damage & Need Assessment; SC planned to primarily establish 25 Child Friendly Spaces (CFS) in affected area of Bagerhat.	
	Morelganj	5	WVI	Assessment suggests providing safe drinking water to the 15000-20000 people. Planning to deploy one unit of water purifying machine.	
			SC (Prodipan)	Damage & Need Assessment; SC planned to primarily establish 25 Child Friendly Spaces (CFS) in affected area of Bagerhat.	
	Sarankhola		SC (Prodipan)		
	Rampal		SC (Prodipan)		
Pirojpur	Bhandaria	4	WVI	Assessment suggest not to go for emergency response (relief) as community has ability to cope with the situation. But recovery activities will be planned after detailed assessment.	
Borguna		3	SC (UDDIPAN)	Detailed Damage & Need Assessment is going on ;SC planned to primarily establish 25 Child Friendly Spaces (CFS) in affected	

The Disaster Management Information Centre is the information hub of the Ministry of Food and Disaster Management for risk reduction, hazard early warnings and emergency response and recovery activities

District	Upazilla	Union	Who	Doing What	Available resources, staff & funding
				area; Water Purification Plant installed by today	
			Plan Bangladesh	Monitoring the situation and could distribute NFI if required.	
Patuakhali		7	SC	RIR completed; Detailed Damage & Need Assessment is going one; Water Purification Plant deployed	
			CWW (Speed Trust)	Damage & Need Assessment	
Bhola		7	SC	RIR completed; Detailed Damage & Need Assessment is going one ;dry food worth Tk 50,000 distribution today; WPT installed by today; 25 Child Friendly Space (CFS) will be established by next week.	
Barisal		3	SC	RIR completed; Detailed Damage & Need Assessment is going one	
Noakhali	Hatiya	2 (Jahaz Mara, Horoni)	CARE	Damage & Need Assessment; planning to distribute safe drinking water (5 ltr. Jerry Can) supported by USAID and BP-5 Biscuit (3 days survival food for each families) supported by Norwegian Government for 3200 families.	CARE has 5 Water Purifying Tank which can be used by other organizations for South. Meanwhile, CARE has agreed to handover two for Oxfam.
			CARE	With Support from OFDA/USAID, CARE will start transporting from CARE warehouse Dhaka to affected area) 920 sets of Shelter and NFI Material for the affected people in Nijhum Dwip. Shelter and NFI Material each Sets includes i) Plastic tent and rope ii) Aluminum cooking pot iii) Aluminum pitcher iv) Bucket v) Plastic mug vi) Candles vii) Mosquito net viii) Plastic glass and ix) Plastic bowl.	
		2 (naler Char, Kaning Char)	OGB (SSUS)	Damage & Need Assessment ; distribution of plastic sheet, ORS, WPT (tablet)	
	Suberna Char	3 (purba Char Bata, Maddha Char Bata, Chanandi)	CARE	Damage & Need Assessment; planning to distribute safe drinking water (5 ltr. Jerry Can) supported by USAID and BP-5 Biscuit (3 days survival food for each families) supported by Norwegian Government for 1800 families.	

Note: CRS=Catholic Relief Services; CWW=Concern World Wide; OGB=Oxfam GB, SC=Save the Children, SSUS=Sagorika, WVI= World Vision International
[Source: Emergency Capacity Building Project; Data Date: May 29, 2009, 17:54 BST]

The Disaster Management Information Centre is the information hub of the Ministry of Food and Disaster Management for risk reduction, hazard early warnings and emergency response and recovery activities



WASH Cluster Working Group Agencies' Intervention

WASH Agencies	Water purifying/ treatment plant	Emergency Water Supply						Sanitation			WASH Non-food Items						
		Supply of drinking water through jerry cans/ bottles	Use of water purification tablets/ PUR sachets	Pond cleaning/ repairs	Rehabilitation of PSFs	Tube wells rehabilitation	Tube wells installation	Flood/ cyclone shelters	Other temporary shelters	Family/ household latrines	Water Purifying Tablets	PUR sachet s	Bottles/ Jerry cans	Soap	Sanitary napkins	Tooth paste/ brush	ORS sachet s
ACF																	
ActionAid		√	√								√						
BRAC																	
BDRCS	√	√							√							√	√
CARE	√	√										√	√				
CARITAS		√															
CRS																	
DAM																	
DPHE	√	√															
Islamic Relief		√	√	√						√			√				
Muslim Aid		√	√					√	√		√						√
Oxfam GB	√	√	√	√		√	√		√	√	√	√	√				
Save the Children	√	√															
Sushilon		√	√					√	√		√	√	√				
Water Aid		√	√	√	√	√			√	√	√	√	√				
Solidarities			√	√						√							
WWI	√																

[Data Date: May 31, 2009]

The Disaster Management Information Centre is the information hub of the Ministry of Food and Disaster Management for risk reduction, hazard early warnings and emergency response and recovery activities



WASH Cluster Working Group Agencies' Comments

<p>Action Aid</p> <ul style="list-style-type: none"> To provide more, Technical assistance is required at field To play a role in control the price at market. To have regular coordination meeting in emergencies Action Aid cares 5000 families initially.
<p>Shusilan</p> <ul style="list-style-type: none"> Immediate rescue from water logged/ block places. Immediate facilities like food and drinking water support. Temporary shelter/polythine, medicine and orsaline.
<p>Muslim aid</p> <ul style="list-style-type: none"> Need assessment Relief item distribution Water purifying tablet distribution action plan has been taken to implement the emergency response and WASH response
<p>Solidarities</p> <ul style="list-style-type: none"> Assessment to be completed
<p>CARE</p> <ul style="list-style-type: none"> CARE already has done meeting and have taken decision and will support to the AILA affected area. Now CARE will support at Nijhum Dwip of Hatia through CARE Chittagong office. Information is being collected from field and the organization will plan to implement through PNGO. Now CARE will support water, NFI and Food.
<p>CARITAS</p> <ul style="list-style-type: none"> Chira Molasses
<p>Water Aid</p> <ul style="list-style-type: none"> Already prepared a plan to response in affected areas. A plan has been taken but currently not yet responding. On emergency basis safe water will be supplied in locally purchased jerry cans. In rehabilitation programme the organization has planned to repair latrine/construction, temporary shelters, Watsan facilities as water supply and sanitation options installation/repair.
<p>Oxfam GB</p> <ul style="list-style-type: none"> AILA dead bodies are floating and turning into a potential source of water contamination and overall environment pollution. Debris cleaning is extremely important and urgent at this moment.
<p>ACF</p> <ul style="list-style-type: none"> ACF no plan to response in any working area but is on assessment process at Borguna.
<p>SCF-USA</p> <ul style="list-style-type: none"> SC is planning to dewater the ponds those are submerged by saline water. Other interventions like repairing of water points, latrines etc. depend on availability of fund. If SC response unified way then they work in Bagerhat, Khulna, Barguna too.
<p>Islamic relief</p> <ul style="list-style-type: none"> The field team is doing assessment; if the organization gets any negative result then they will go for response for 2000 family in Patuakhali, Satkhira district for water purifying tablets and ors.

[Data Date: May 31, 2009]

UNICEF

UNICEF, with Department of Public Health Engineering, has activated the WASH Cluster Working Group in the aftermath of cyclone Aila. The meeting of WASH Cluster Working Group, represented by 15 major agencies, who have engaged themselves in carrying out rapid assessment and response. They are: ACF, ActionAid, BRAC, CARE, CARITAS, CRS, NGO Forum, Islamic Relief, Muslim Aid, Save the Children USA, Soledarites, and Sushilon. The meeting helped to have an overview of the WASH situation following the cyclone Sidr; and also helped establishing potential coordination among agencies as they plan their responses. The action/ decisions taken include:

- DPHE will provide instruction to their district offices to support with the supply of NFIs from their stores to NGOs operating in the field. This is to facilitate available supplies in DPHE stores outreach to affected communities.
- WASH Cluster Co-chair will prepare a matrix explaining: the agency presence across upazillas/ unions, field-partners of key WASH agencies in Aila, and types of emergency WASH responses the agencies are engaged/planning to be engaged;
- WASH Cluster Co-chair will arrange to share the emergency WASH technology feasibility matrix across all the unions in the country to the agencies responding to Aila at the earliest to enable them to plan and design their interventions
- WASH Cluster group will meet once again to avoid duplication of efforts and to avoid the possibility of negligent effort in some geographic locations next week or so as may be demanded by partners.
- WASH Cluster will closely review the situation and shall facilitate sub-national coordination as may be needed.

UNICEF has also released USD 8,800 to DPHE, to support:

- (a) The installation of temporary sanitary latrines for flood/cyclone/temporary shelters;
- (b) Transport safe drinking water to water-scarce locations; and
- (c) Also to procure and supply bottled water in limited scale as may be needed for some acute shortage locations.

This release was based on the urgent support request from the department.

[Data Date: May, 28, 2009]

Red Cross and Red Crescent

First 24 hours emergency response:

Emergency response from Bangladesh Red Crescent Society (BDRCS)

- Distribution of cash of BDT 30,000 to Barguna, Bhola, Bagerhat and Patuakhali units each and cash of BDT 50,000 will be sent to Satkhira unit for purchase of dry foods for emergency distribution.
- 2000 WPT and 5000 ORS sent with each team.
- BDRCS Satkhira Unit has collected TK 40,000 with which they were able to provide cooked food to 3,700 people in Satkhira districts.

Emergency response from IFRC and ICRC

- IFRC is coordinating with BDRCS and CPP holding regular meetings and they've mobilized teams to assist BDRCS in assessment and other forms of emergency response. IFRC is also constantly reporting updates to Regional, Zonal and Global headquarters. Based on assessment results.
- ICRC is also coordinating with BDRCS and has mobilized a tracing team that joined the assessment teams.

Second 24 hours emergency response:

A combination of six teams of BDRCS and Federation formed to assess the damage at the Cyclone AILA affected districts as well as one tracing team to support the missing family members are in the field and are sending reports which is complementing the reports from the BDRCS CPP and district Unit offices. The preliminary information from the assessment teams seems to confirm government

The Disaster Management Information Centre is the information hub of the Ministry of Food and Disaster Management for risk reduction, hazard early warnings and emergency response and recovery activities

preliminary numbers and in some areas seem to increase the number of effected people. Based on which the decision has been taken to allocate the following non-food items by the BDRCS and IFRC:

Name of Dist	No of Families for NFI	Cash Grant for DryFood (BDT)	Plastic Sheet (pcs)	Sharee (pcs)	Lungee (pcs)	Jerry can (pcs)	Tent (pcs)	Garments (pcs)	WPT (pcs)	ORS (pcs)	Hygiene Parcel (pcs)	Blanket (pcs)
Barisal	1,000	30,000	1,000	2,000	2,000	1,000	100	2,000	20,000	10,000	1,000	2,000
Bhola	1,000	30,000	1,000	2,000	2,000	1,000	100	2,000	20,000	10,000	1,000	2,000
Pirojpur	1,000	30,000	1,000	2,000	2,000	1,000	100	2,000	20,000	10,000	1,000	2,000
Shatkhira	1,000	50,000	1,000	2,000	2,000	1,000	100	2,000	20,000	10,000	1,000	2,000
Khulna	1,000	30,000	1,000	2,000	2,000	1,000	100	2,000	20,000	10,000	1,000	2,000
Bagerhat	1,000	30,000	1,000	2,000	2,000	1,000	100	2,000	20,000	10,000	1,000	2,000
Barguna	1,000	30,000	1,000	2,000	2,000	1,000	100	2,000	20,000	10,000	1,000	2,000
Patuakhali	1,000	30,000	1,000	2,000	2,000	1,000	100	2,000	20,000	10,000	1,000	2,000
Chittagong		20,000										
Cox'sbazar		20,000										
Laxmipur		20,000										
Feni		20,000										
Noakhali		20,000										
Total	8,000	360000	8,000	16,000	16,000	8,000	800	16,000	160,000	80,000	8,000	16,000

[Data Date: May, 28, 2009]

Uttaran

In the coastal area of Satkhira and Khulna Uttaran is directly involved with the rescue and relief operations. In this emergency moment Uttaran is supplying dry food, drinking water, WPT, tube wells, necessary medicines, materials to bury the death and other necessary assistances to the effected people. Uttaran is carrying their special assistance at Gabura union of Shyamnagar upazila of Satkhira. By developing central emergency control cell Uttaran is collecting and disseminating updated information to respective sectors to take immediate actions through its center offices.

WFP

- WFP provided early warning approx 2-3 days before storm struck land; information regarding the location, strength, and projected path of the storm widely disseminated to partners and stakeholders.
- In collaboration w/ local government, WFP Jessore suboffice mobilized staff for rapid damages/needs assessment; covering affected districts including Satkhira, and Khulna, Pirojpur, Bagerhat.
- WFP Barisal suboffice collaborating w/ local government to compile and report damages/needs assessment data for Barisal, Bhola, Patuakhali, Barguna, Jhalokati.

[Data Date: May, 26, 2009]

WHO (Update from DGHS, MOHFW):

- A total of 686 medical teams (doctors, health assistants) are working in Satkhira, Khulna, Bagerhat, Barisal, Patuakhali, Bhola, Barguna, Pirojpur and Patuakhali districts and providing emergency medical care, mostly first aid.
- The DGHS Control room at central and coastal districts have been made operational on 24/7 basis and all the Civil Surgeons of coastal districts are directed to initiate treatment to the affected population.

The Disaster Management Information Centre is the information hub of the Ministry of Food and Disaster Management for risk reduction, hazard early warnings and emergency response and recovery activities

- While contacted, all the concerned Civil Surgeons mentioned that they have sufficient logistics to combat any immediate emergencies, if occurs following to the cyclone 'Aila'.
- The Programme Manager, EHA & Assistant Director, Disaster, DGHS has advised all the EPR, Rapid Response Team at the district and Upazila levels to be fully alert and report of any situation that may arise from the consequences of cyclone.
- With the technical support from WHO, the DGHS will undertake Rapid Needs Assessment (RNA) to assess the loss and needs of health sector followed by the cyclone Aila.

[Data Date: May, 26, 2009]

Relief Activities for Cyclone "AILA"

Sl. No.	Division	District	GR Rice (MT)		Transportation Cost (lak)	GR Cash (lak)	
			Balance 24/05/09	Allocation from 25-May-09		Balance 24/05/09 BDT	Allocation from 25-May-09 BDT
1	2	3	4	5	6	7	8
1	Barisal	Barisal	75.000	200.000		2.77	0.00
2		Barguna	100.000	1700.000	2.5	0.35	27.00
3		Bhola	40.000	2900.000	3	2.125	46.00
4		Patuakhali	307.000	1500.000	3	3.42	37.00
5		Pirojpur	132.000	500.000	1.5	0.91	10.00
7	Khulna	Khulna	210.000	3000.000	5	2.6	45.00
8		Satkhira	58.000	2450.000	5	4.845	55.00
9		Bagerhat	198.000	1000.000	2	1.9	26.00
10	Chittagong	Noakhali	115.000	600.000	2	2.35	15.00
11		Laxmipur	32.000	500.000	1.5	1.115	7.00
12		Chittagong	234.000	800.000	3	3.405	7.00
		Total	1501.000	15150.000	28.5	25.79	275.00
			16651.000			301	

[Source: Directorate of Relief and Rehabilitation; Data Date: May, 31, 2009]

In addition to above the following relief activities by the GoB also has also been taken:

District Name	Allocated to Districts from MoFDM/DRR
Bhola	Saree 1200 pcs Water purification tablet 02 carton Flattened rice 2000 kg Molasses 500 kg
Pirijpur	Saree 1000 pcs Lungi 1000 pcs
Patuakhali	Saree 2500 pcs Water purification tablet 02 carton Pure water 2000 liter Flattened rice 1000 kg Molasses 300 kg
Barguna	Saree 800 pcs Water purification tablet 01 carton
Khulna	Saree 3800 pcs Lungi 2000 pcs Flattened Rice 800 kg Molasses 500 kg Medicine 1 carton Pure Water 5000 ltr

The Disaster Management Information Centre is the information hub of the Ministry of Food and Disaster Management for risk reduction, hazard early warnings and emergency response and recovery activities

Bagerhat	Saree 2000 pcs Lungi 1500 pcs
Satkhira	Saree 5200 pcs Lungi 2000 pcs Water purification tablet 01 carton Pure water 7150 liter Flattened Rice 1000 kg Molasses 300 kg
Noakhali	Saree 1600 pcs Flattened rice 1000 kg Molasses 300 kg Pure drinking water 500 liter

[Source: Directorate of Relief and Rehabilitation (DRR); Data Date: May, 31, 2009, 12:00 BST]

Preliminary Damage Report in Coastal Areas

Barisal

Gusty/squally wind passed the town around 5:00 am. 80 percent area of the district flooded due to squally wind and increase of water. 150 houses uprooted and many other affected. 20 persons reported injured, 1 of them admitted into hospital with severe trauma. People were taken to the shelter. District administration remains in alert and standby.

Bhola

Vast area flooded as ring embankment breached at many places due to wind driven surge. Chafassion and Tazumuddin upazilas were comparatively more affected. Most of the areas of Dauchar, Charkukrimukri, Charpatila of Charfassion were inundated. People were taken to the shelter. 1 person died in Charfession as boat drowned. Other 2 persons of Sadar upazila were reported missing. 1 person badly injured as house collapsed on him. Water started to recede.

Pirojpur

Gusty and squally wind occurred at some places last day evening but already stopped. Charbolehsvar, Khelapatua and Protyashi villages of Zianagar inundated by 2-2.5 ft water as Wapda ring embankment breached. People took shelter at cyclone shelters. Water level of the Telikhali, Charkhali and Hetalbunia rivers of Bhandaria was increased by 1-1.5 feet. Water entered into Mathbaria by crossing Majherchar ring embankment and the vast area inundated under 6-7 feet water. Many people took place in the shelter. The RHD road of Kaukhali went under water by 1-1.5 feet. But water already started to decrease.

Barguna

Low lying areas of most of the upazilas inundated. Water entered into Sadar, Amtoli and Patharghata as embankment in this upazilas infringed. District administration informed that water level started to decrease.

Jhalokathi

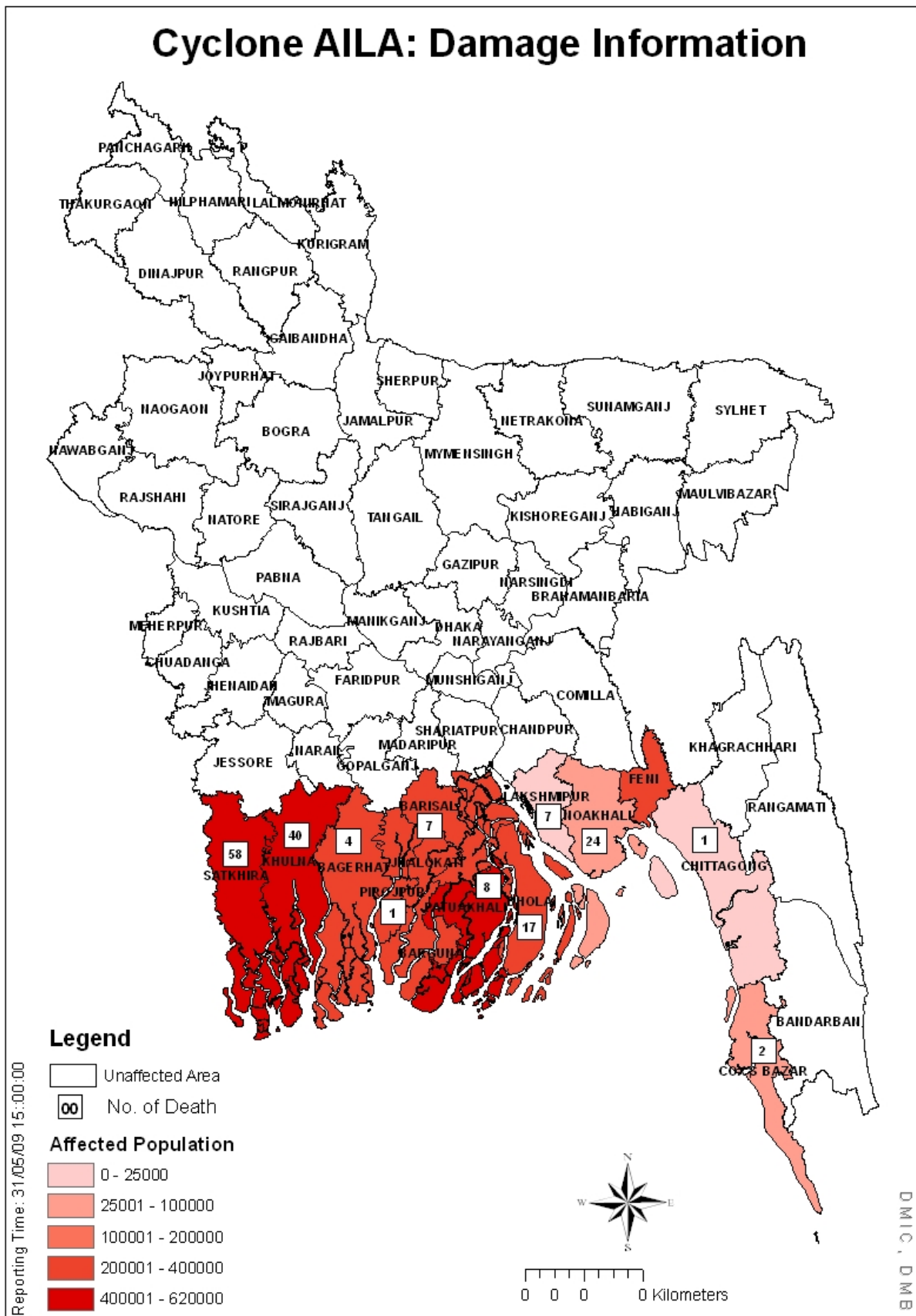
Water level increased due to wind driven surge and water entered into low lying areas, specially Kathalia upazila. Water level started to decrease.

Bagerhat

Southkhali of Sharankhola flooded as the WDM embankment cracked due to heavy water pressure. Rainda bazaar inundated under 3 feet water. Water is flowing over 1.5 feet on LGED road at Dhila union of Mongla upazila. Municipality areas of Mongla and Morelganj inundated under 1.5-2 feet water. Municipality area of Sadar upazila also submerged. 11 bags (65 kg in each) of flatten rice, 120 kg molasses and huge amount of water purification tablet sent to the affected areas.

The Disaster Management Information Centre is the information hub of the Ministry of Food and Disaster Management for risk reduction, hazard early warnings and emergency response and recovery activities

Cyclone AILA: Damage Information



The Disaster Management Information Centre is the information hub of the Ministry of Food and Disaster Management for risk reduction, hazard early warnings and emergency response and recovery activities

Patuakhali

1 person died in Bauphal as tree cracked down on the person. One another aged person of same upazila died in cyclone shelter due to sudden hit of stroke. Another infant in Galachipa died as she slipped off of her mother while the mother was moving to the shelter. The height of tide was higher than that of normal astronomical tide. All upazilas were inundated by wind driven surge. Total number of people at cyclone shelters was 92,500. 9,500 people at Golachipa were rescued with help of Coast Guard. Wapda embankment breached at 26 points and vast area at these points inundated. Dashmina and Galachipa inundated. Medical team formed. District administration informed that water already started to reduce.

Satkhira

Shayamnagar and Asasuni upazila were affected by wind driven surge which was 4-5 feet above normal astronomical tide. 9 unions of Shayamnagar and Asasuni were flooded adversely. Total 88 km of ring embankments damaged and 1 lakh people were affected in these 2 upazilas. 96 and 40 shelters were opened in Shayamnagar and Asasuni upazilas respectively. Dwellers of Kaliganj and Debhata upazila were also water logged. Army, Navy, Coast Guard and volunteers of different Government and non-government organizations have been involved in rescuing, relief and rehabilitation.

Chittagong

1000 families of Bashkhali upazila water logged. Houses 37 families damaged. 500 families affected in Shandwip as water entered into by flowing over the embankment. Few areas of Anwara upazila also flooded.

Laxmipur

Few areas of Kamalnagar, Ramgati, Sadar and Raipur upazila partially inundated. Chargazaria and Chartelirchar largely inundated. Some of thatched/earthen houses of these areas damaged due to heavy gusty/squally wind. 2 people died in Ramgati as houses collapsed.

Cox's Bazar

Wind driven surge of 5-7 feet above normal astronomical tide caused inundation in many areas. 1 infant reported died. Most of areas around Himchhari of Ramu upazila flooded and crack found on few places of Himchhari road. 1500 feet of Wapda embankment infringed and low lying areas inundated. Embankment in Kutubdia also breached and many people was taken to shelter. Tidal water entered into Shah Parir deewep of Teknaf.

Noakhali

Hatiya badly affected and flooded due to wind driven surge of height above normal astronomical tide. 2 people died in Hatiya as house collapsed. Another drowned in the tide. District administration reported following damage:

Affected union-12, affected area-150 sq. KM., affected people-12000, affected family-2400, damaged houses-1200, damaged road (earthen/partial)-40 km, damaged embankment (partial)-5 km. 5 MT GR rice allotted to Hatiya upazila from DC office.

[Source: Relief Control Cell, Ministry of Food and Disaster Management; Data Date: May, 26, 2009]

Damage Report of Cyclone "AILA"

SL No	Name of District	No. of affected upazila	No. of affected union/Pourasava		No. of Affected Family	No. of Affected People	Damaged Crops (Acre)		Damaged Households		No. of death	No. of injured people	No. of missing people	No. of livestock death	Affected Educational Institute		Damaged Road (km)		Damaged Bridge/Culvert	Damaged Embankments (km)	People took Shelter
			Full	Partial			Full	Partial	Full	Partial					Full	Partial	Full	Partial			
			4	5			8	9	9	10					11	12	13	14			
1	Barisal	10		72	63203	267105	0	15592	368	6726	7	121		6140	0	274		692		25.3	
2	Bhola	7	67		89869	413709	7960	22023	20266	47185	17	226	0	10377	158	485		1817		219	
3	Pirojpur	7	11	41	66552	248470		55107	2705	24380	1			14449		172	295	631	80	33.48	
4	Patuakhali	7	25	47	139326	615785	14262	83736	34061	70695	8	610		530		26		135		301	15000
5	Borguna	5	21	17	60445	284079	36620	52660	3920	19658				17294	24	238	83	290		77.57	
6	Khulna	5	26	21	113389	516700	2869	3980	53124	46458	40	473		23515	10	253	351	914	3	514	66850
7	Bagerhat	5	22	27	56614	234237	1537	1106	2407	39060	4			1121		308	37.8	614	31	42	3000
8	Satkhira	7	10	68	128229	563783	531	183	105767	50631	58	5407		15004	142	282	180	99	41	117	93837
9	Chittagong	3	5	12	4066	13530	235	234	673	1638	1	10		100	10	32	31	111.5		20	
10	Laxmipur	4	3	14	2628	12371	350	4671	657	1561	7	6		793		19		37		1	
11	Noakhali	3	4	15	9868	49244	127	1373	3499	5912	24	255		6002	10	54	40	100		63	
Total		63	194	334	734189	3219013	64491	240665	227447	313904	167	7108	0	95325	354	2143	1018	5440.5	155	1413.35	178687
			528				305155.98	541351													

Note:

- Jhalokathi excluded from the D-Form.

[Source: Relief Control Cell, Ministry of Food and Disaster Management; Data Date: May, 30, 2009, 14:30 BST]

The Disaster Management Information Centre is the information hub of the Ministry of Food and Disaster Management for risk reduction, hazard early warnings and emergency response and recovery activities

